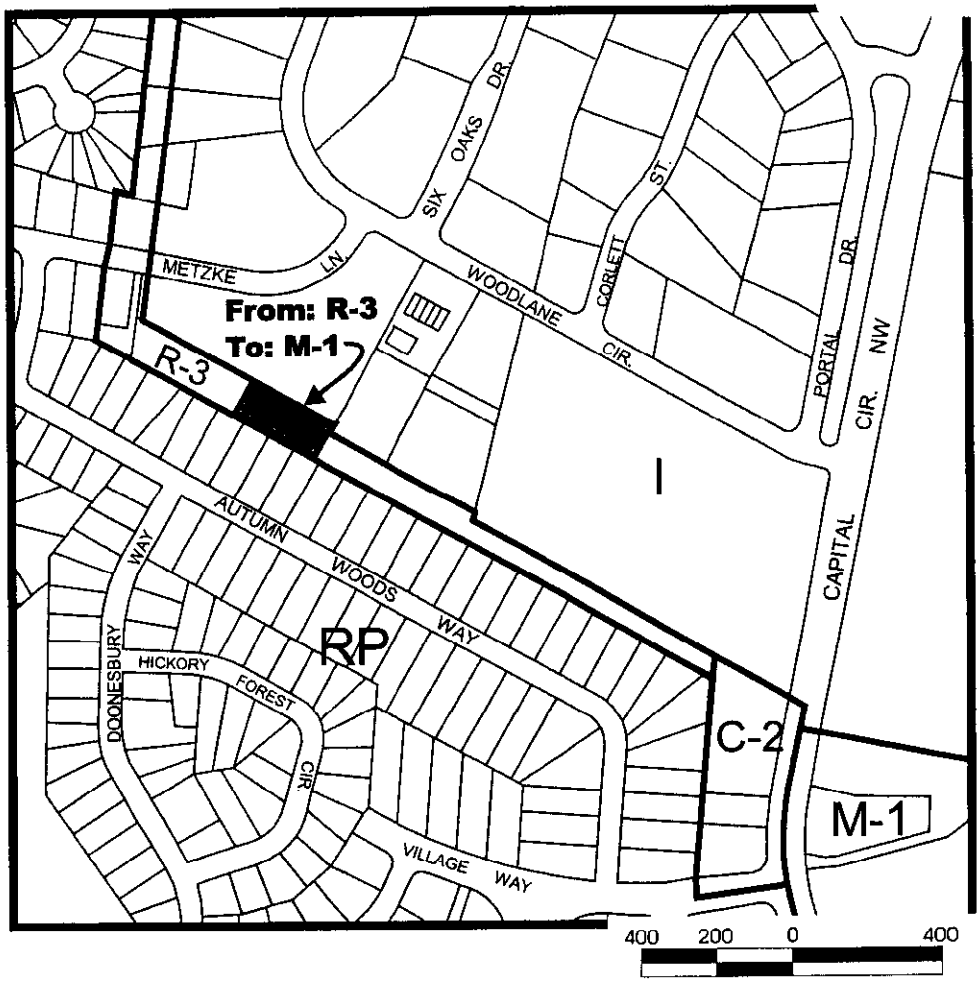

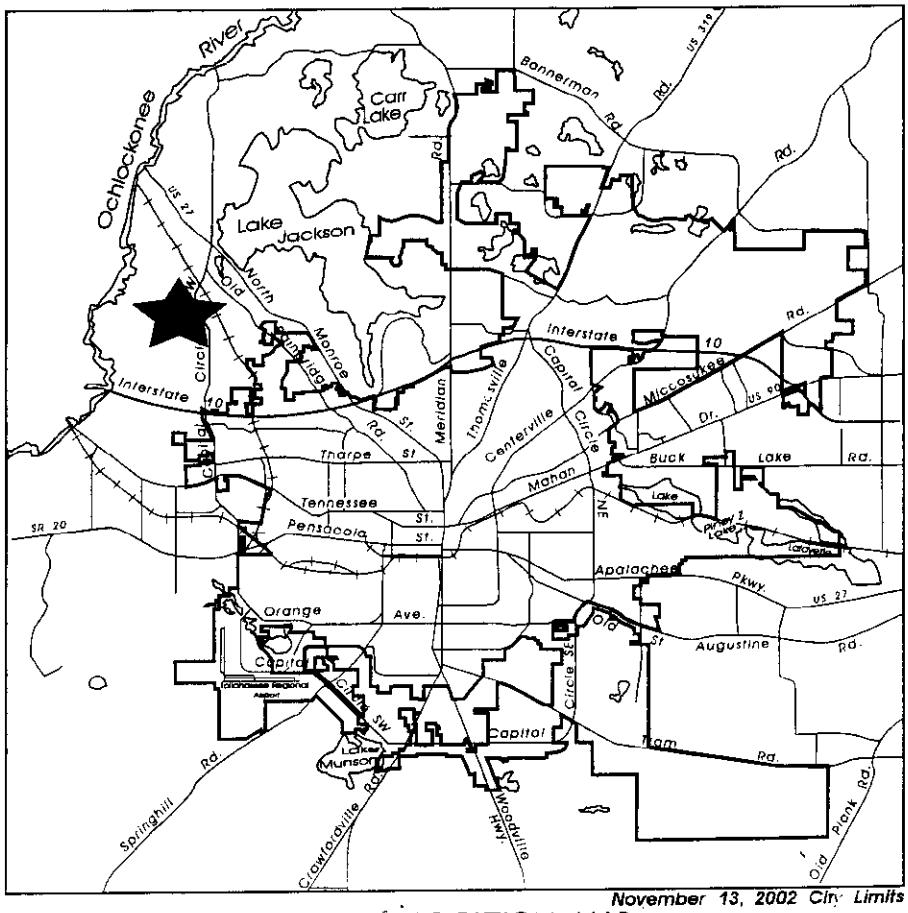

GENERAL LOCATION MAP

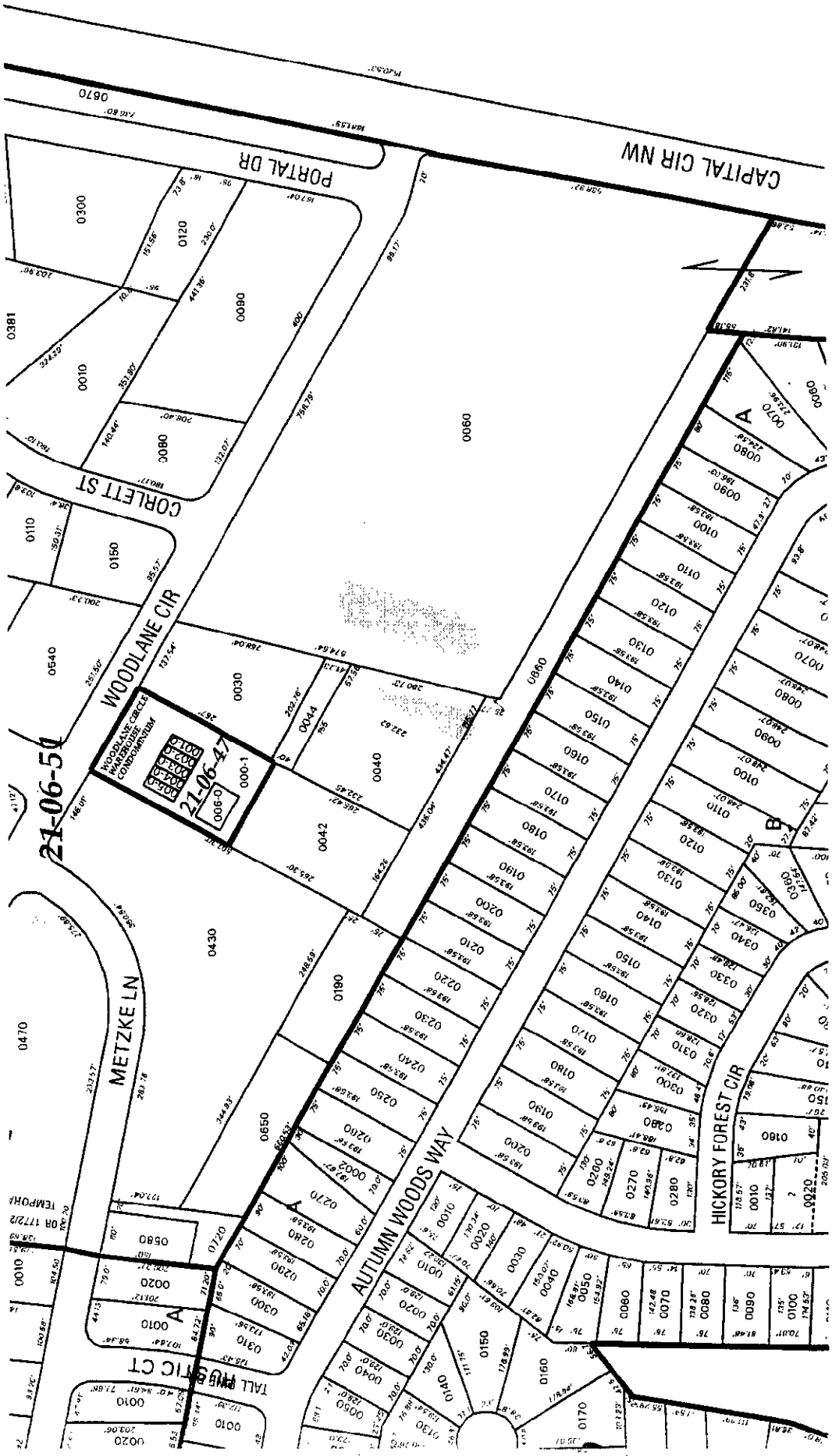
CAPITAL CIR NW
PORTAL DR
CORLETT ST
WOODLANE CIR
WOODLANE CIRCLE WAREHOUSE CONDOMINIUM
21-06-50
21-06-47
METZKE LN
AUTUMN WOODS WAY
HICKORY FOREST CIR
TALL PINE CT



Zonning for Selected Area

Tallahassee-Leon County Planning Department - Research & Graphics Division - 29 November 2005 - JFK

AERIAL MAP

RZ #506



Aerial Dated 2001

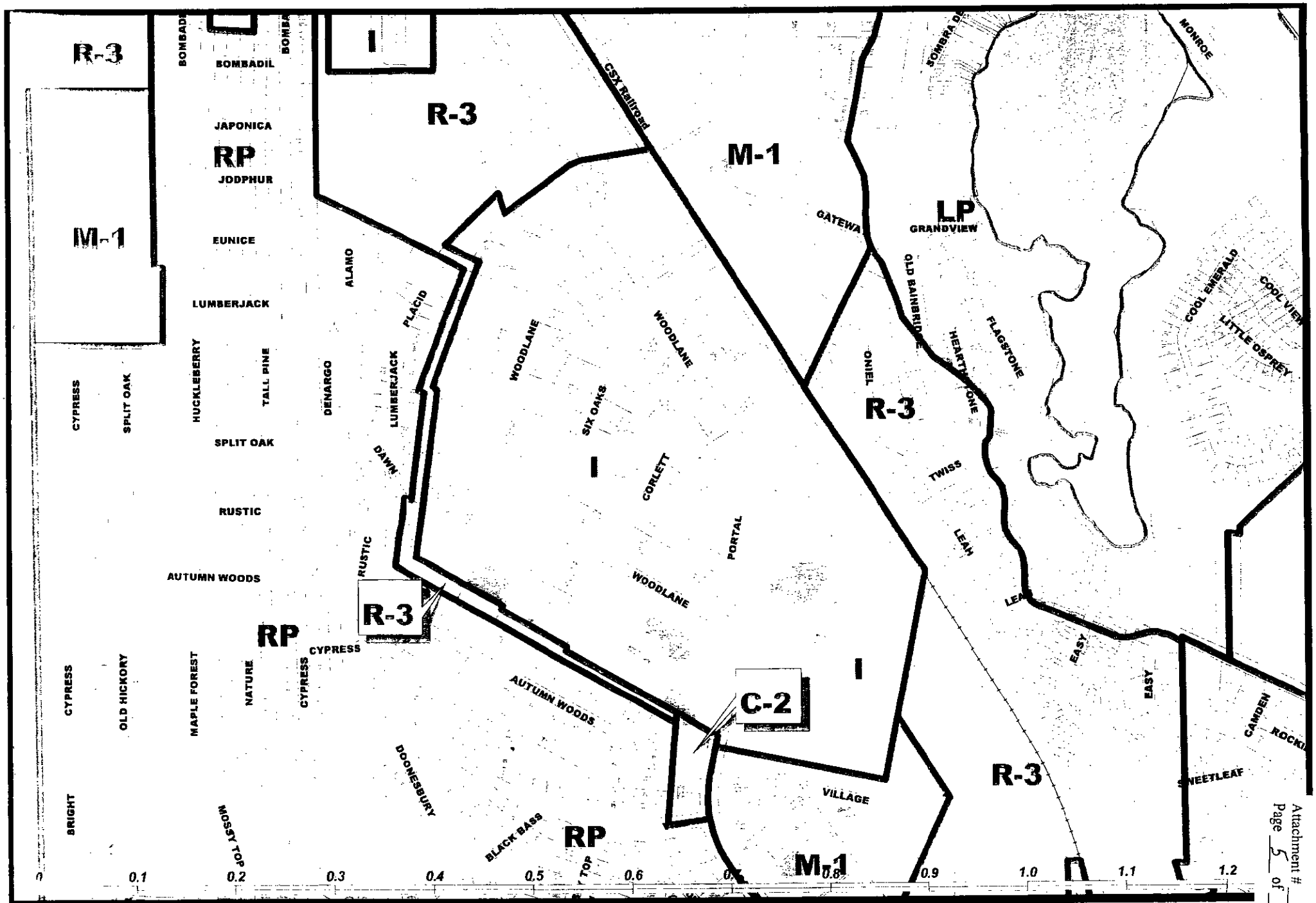

Zonning for Selected Area

Tallahassee-Leon County Planning Department - Research & Graphics Division - 29 November 2005 - JFK

Attachment # 2
Page 5 of 5

23