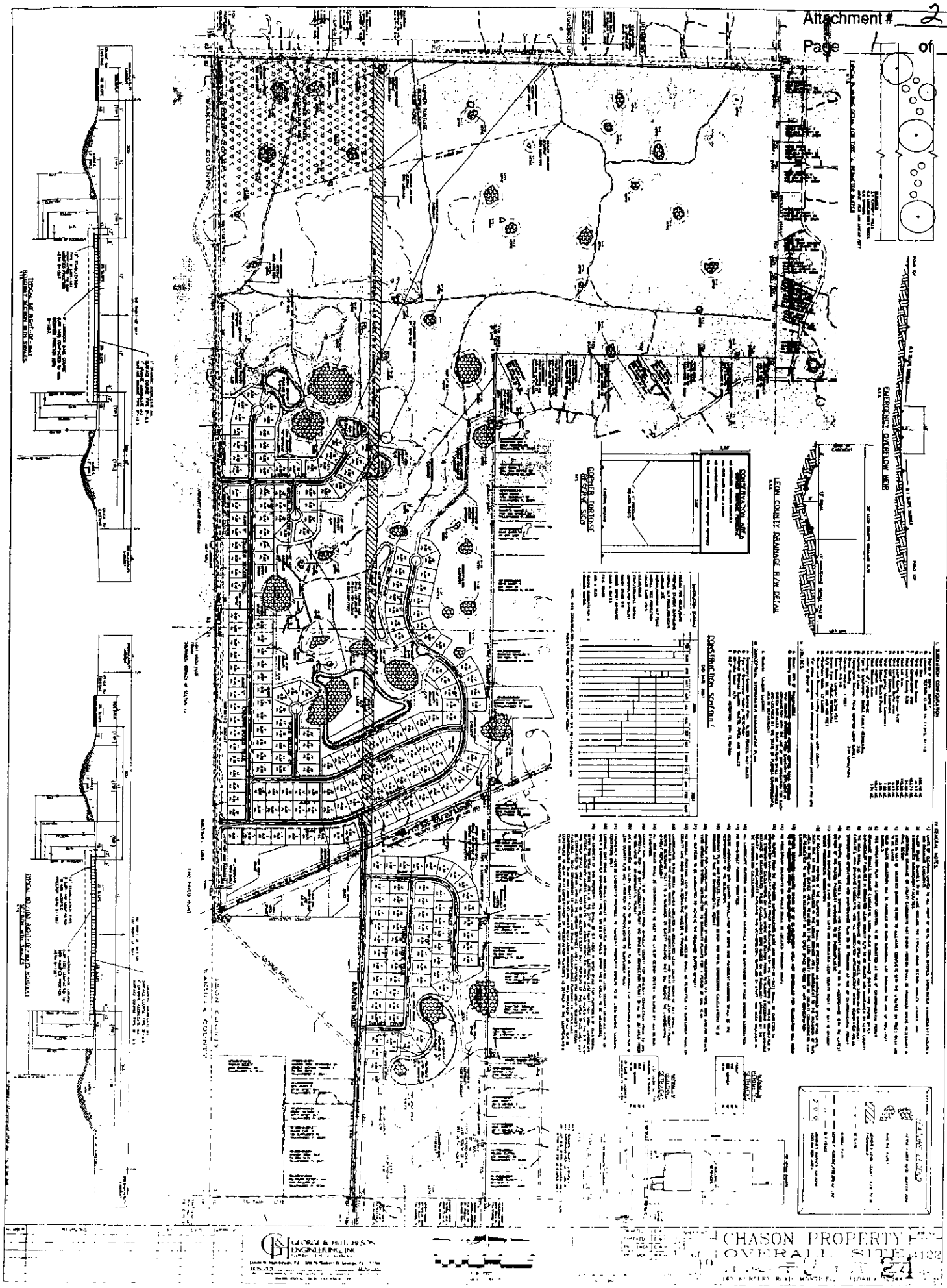
EMERGENCY OVERFLOW WEIR
LEON COUNTY DRAINAGE R/W DETAIL
CONSERVATION AREA
GOPHER TORTOISE RESERVE SIGN
CONSTRUCTION SCHEDULE
GEORGE & HUTCHISON ENGINEERING, INC.
CHASON PROPERTY
OVERALL SITE
4122

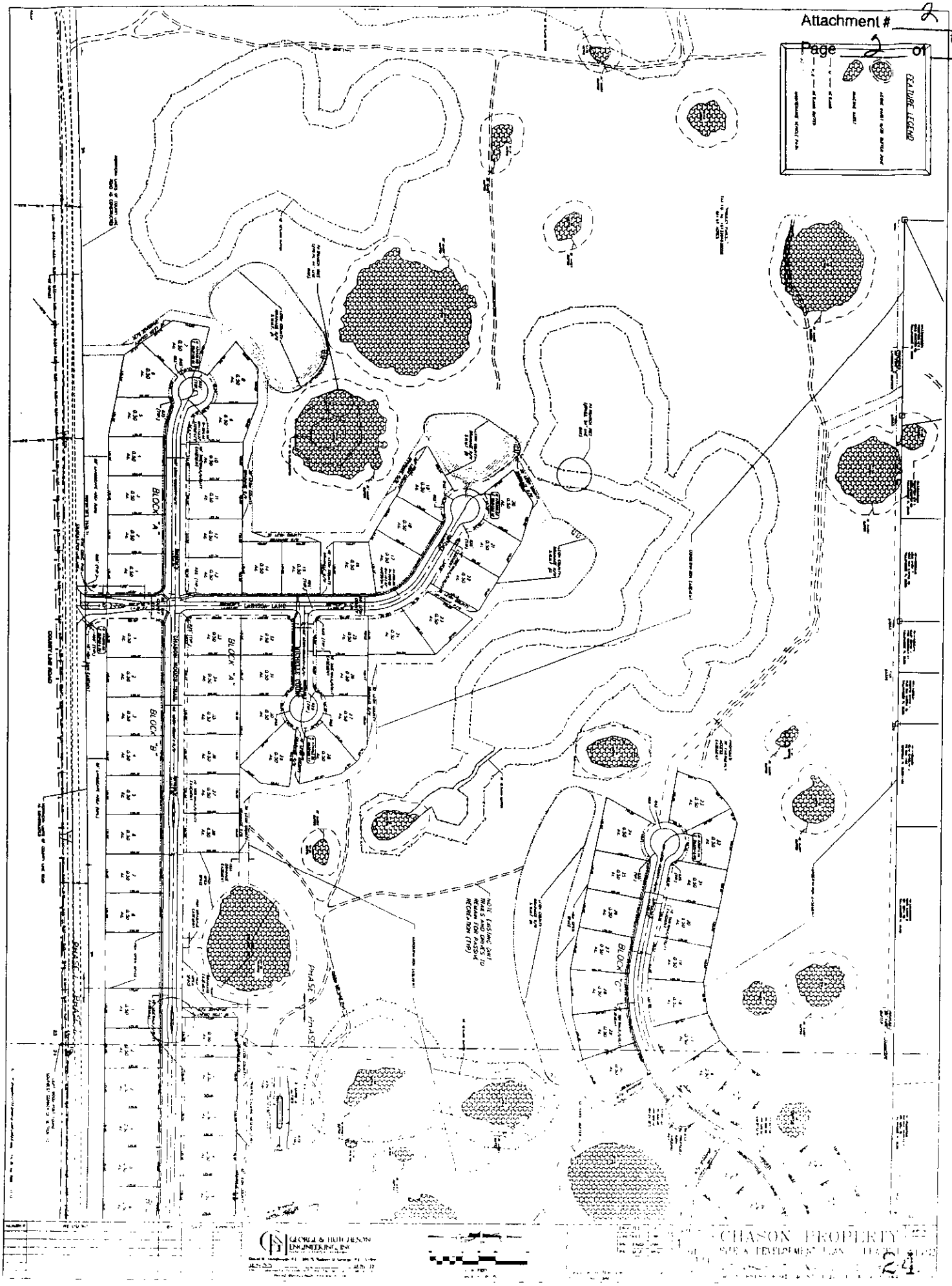
FEATURE LEGEND
BLOCK "A"
BLOCK "B"
BLOCK "C"
LARISSA LANE
COUNTY LINE ROAD
PHASE I PHASE
PHASE II PHASE
NOTE: EXISTING DIRT TRAILS AND DRIVES TO REMAIN FOR PASSIVE RECREATION (TYP)
GEORGE & HUTCHESON ENGINEERING, INC.
CHASON PROPERTY

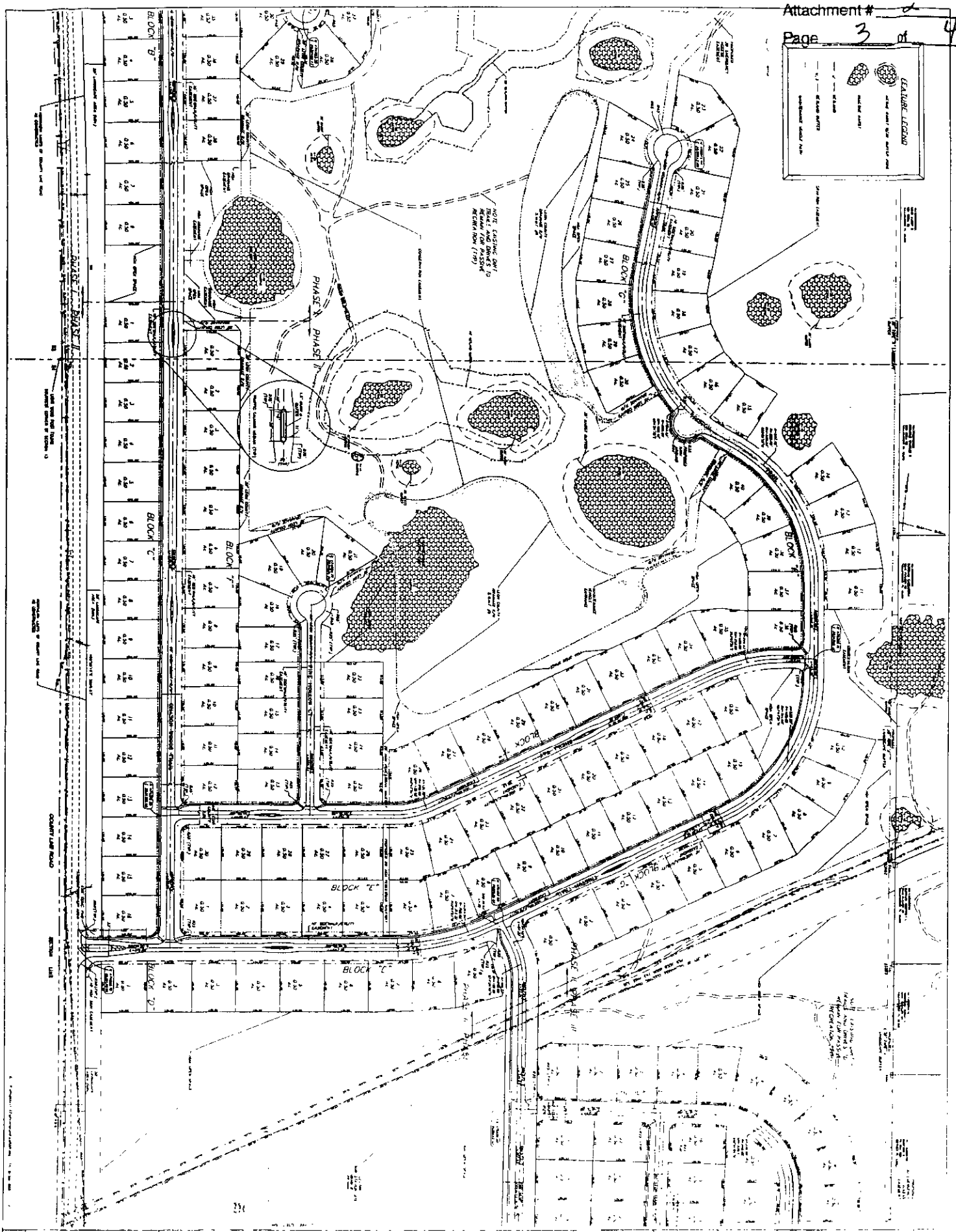

GEORGE & HUTCHISON ENGINEERING, INC.

CHASON PROPERTY
SITE & DEVELOPMENT PLAN

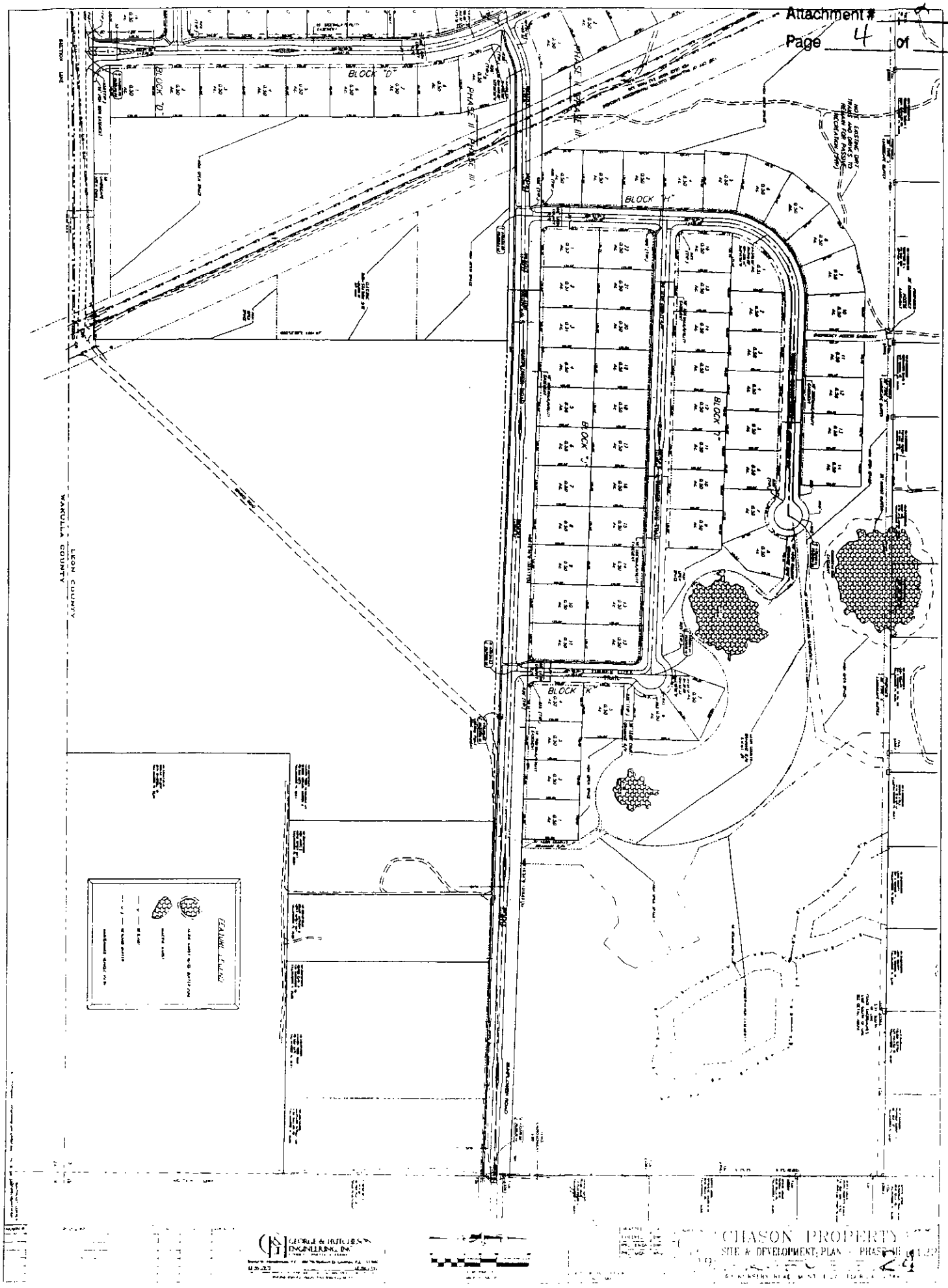
BLOCK "D"
BLOCK "D"
PHASE II
PHASE III
BLOCK "H"
BLOCK "J"
BLOCK "J"
BLOCK "K"
WAKULLA COUNTY
LEON COUNTY
CHASON PROPERTY
SITE & DEVELOPMENT PLAN - PHASE III