RZ #502

Attachment # 2
Page 1 of 2

# CHARLES FORD
## REZONING

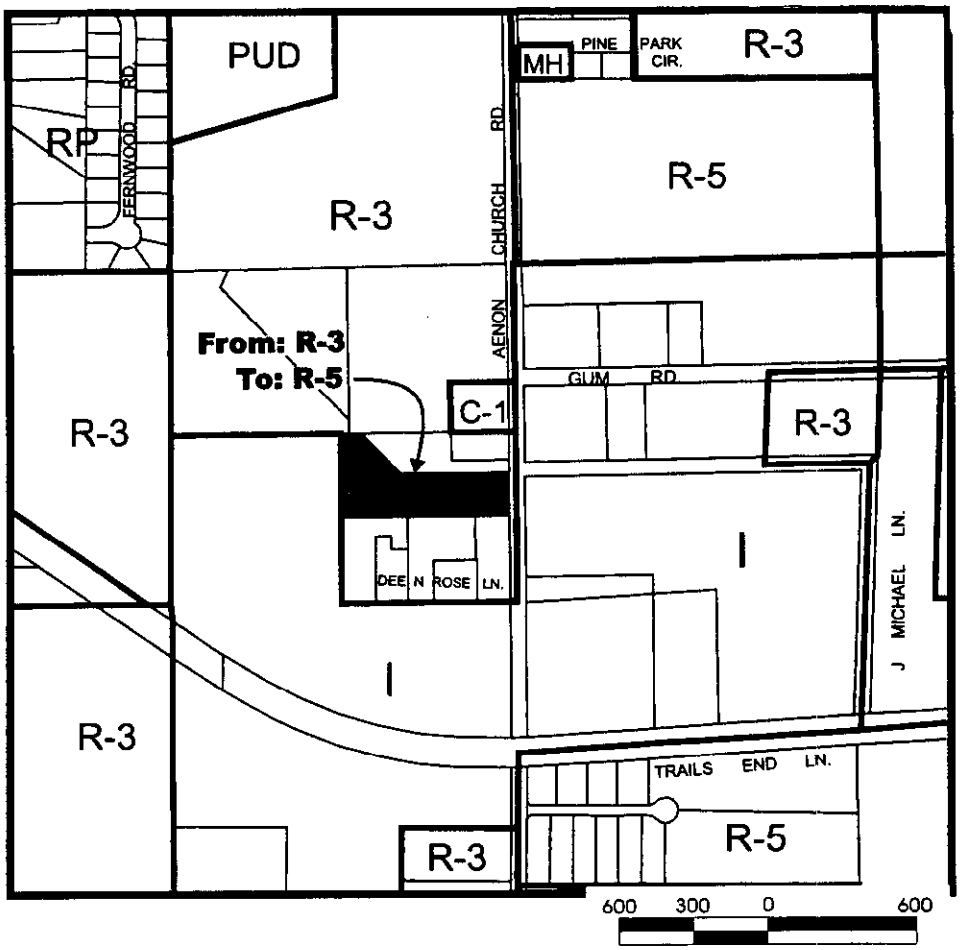


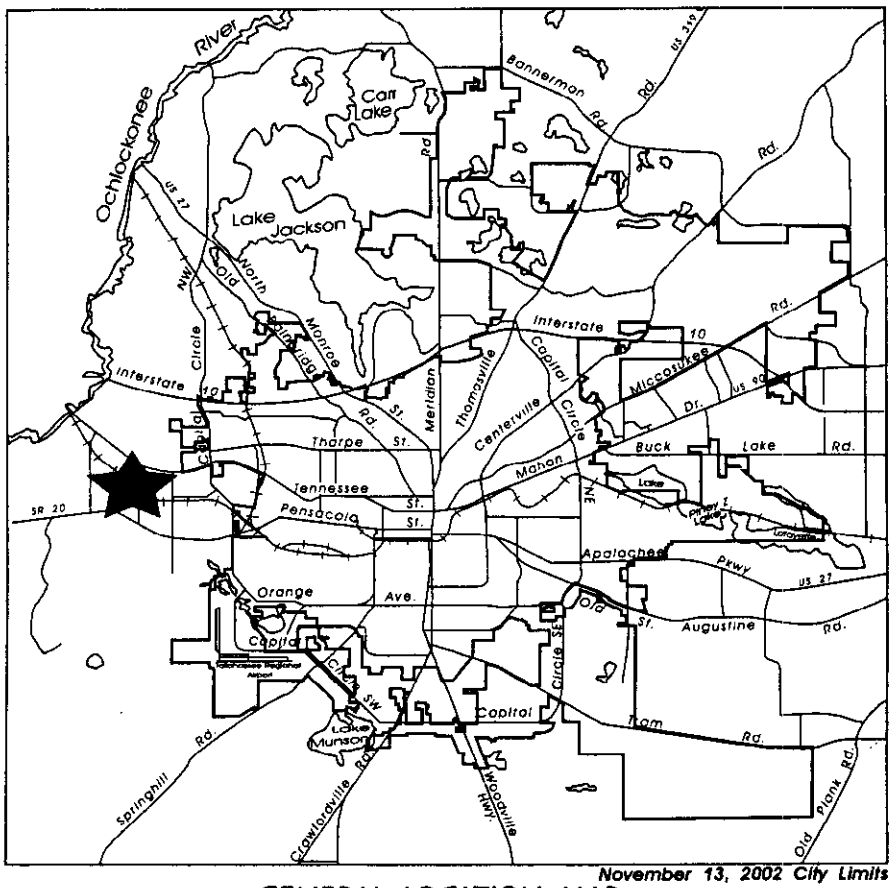


GENERAL LOCATION MAP

# AERIAL MAP

RZ #502




Aerial Dated 2004