WALTON CORNERS

A SUBDIVISION LYING IN SECTIONS 21 AND 28, TOWNSHIP 1 SOUTH, RANGE 2 EAST, LEON COUNTY, FLORIDA

PLAT BOOK_____ PAGE NUMBER_____

VICINITY MAP
N.T.S.

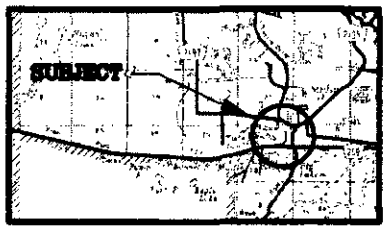

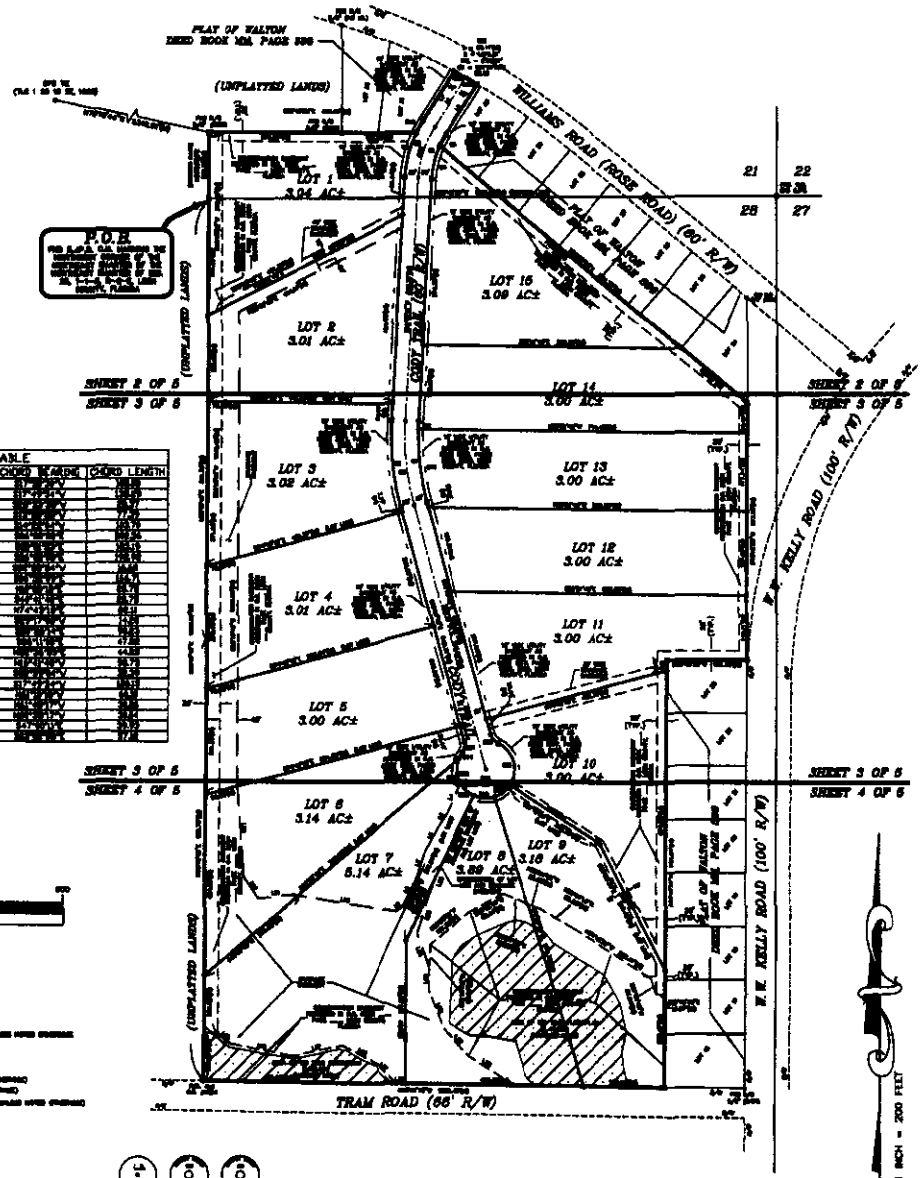

LINE TABLE			CURVE TABLE					
LINE	LENGTH	BEARING	CURVE	LENGTH	RADIUS	DELTA	CHORD BEARING	CHORD LENGTH
[illegible]	[illegible]	[illegible]	[illegible]	[illegible]	[illegible]	[illegible]	[illegible]	[illegible]

GRAPHIC SCALE

(IN FEET)
1 inch = 200 ft.

LEGEND

LEGEND

1 INCH = 200 FEET

EDWIN BROWN & ASSOCIATES
SURVEYORS & MAPPERS & ENGINEERS

LB #6475

JOB: 06-462 * FBC: 2006062P
DATE: OCTOBER 10, 2006

PAGE 1 OF 4

DEDICATION
STATE OF FLORIDA
COUNTY OF LEON

ACKNOWLEDGMENT
STATE OF FLORIDA
COUNTY OF LEON

PLAT CONFORMATION
STATE OF FLORIDA
COUNTY OF LEON

RESTRICTIVE COVENANTS
RECORDED IN _____

JOINDER IN DEDICATION

SITE PLAN REVIEW APPROVAL

PLAT REVIEW

SURVEYOR'S CERTIFICATE:

I hereby certify that this survey was made under my responsible direction and supervision, is a correct representation of the lands surveyed, that the permanent reference monuments and permanent control points have been set, and that the survey data and monumentation complies with Chapter 177 of the Florida Statutes and with Chapter 61G17, Florida Administrative Code.

WADE C. BROWN, SURVEYOR & MAPPER
FLORIDA CERTIFICATE NO. 5060
EDWIN BROWN AND ASSOCIATES, INC.
P.O. BOX 688/5843 CRAWFORDVILLE HWY.
CRAWFORDVILLE, FLORIDA 32326
(LB #6475)

NOTICE:

Page 1 of 4

Attachment #1

WALTON CORNERS

A SUBDIVISION LYING IN SECTIONS 21 AND 28, TOWNSHIP 1 SOUTH, RANGE 2 EAST, LEON COUNTY, FLORIDA

PLAT BOOK_____ PAGE NUMBER_____

LINE TABLE			CURVE TABLE					
LINE	LENGTH	BEARING	CURVE	LENGTH	RADIUS	DELTA	CHORD BEARING	CHORD LENGTH

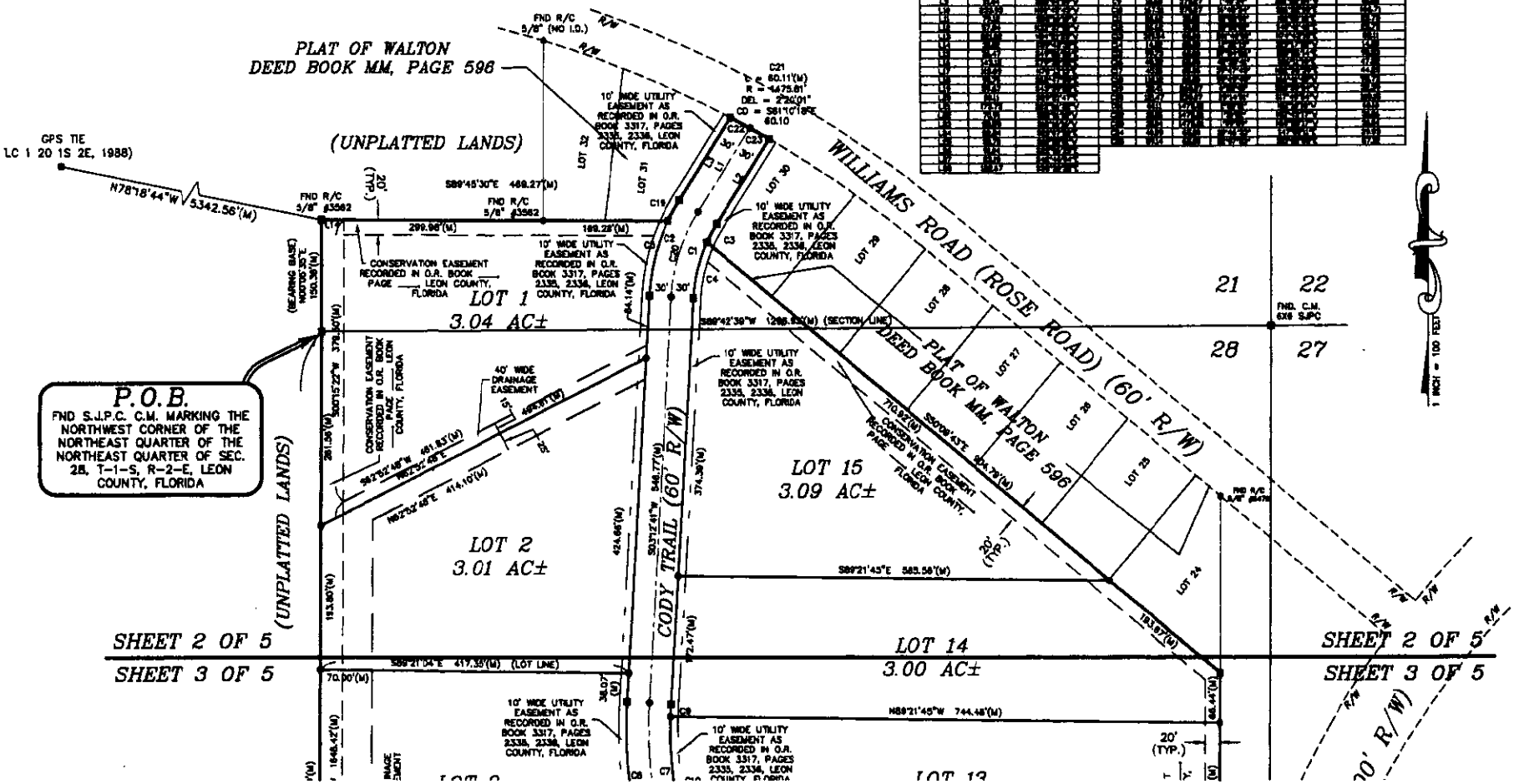

LEGEND

LEGEND

EDWIN BROWN & ASSOCIATES
SURVEYORS ■ MAPPERS ■ ENGINEERS

PAGE 2 OF 4

GRAPHIC SCALE

(IN FEET)
1 inch = 100 ft.

NOTICE

SURVEYOR'S CERTIFICATE

I hereby certify that this survey was made under my responsible direction and supervision, to a sworn representation of the lands surveyed, that the permanent reference monuments and permanent control points have been set, and that the survey data and monumentation complies with Chapter 177 of the Florida Statutes and with Chapter 61G17, Florida Administrative Code.

WILES A. BROWN, MONROTOR & MAPPER
FLORIDA CERTIFICATE NO. 6476
EDWIN BROWN AND ASSOCIATES, INC.
P.O. BOX 566/3910 CRAWFORDVILLE HWY.
CRAWFORDVILLE, FLORIDA 32326
(LB #6476)

Attachment #
Page 2 of

WALTON CORNERS

A SUBDIVISION LYING IN SECTIONS 21 AND 28, TOWNSHIP 1 SOUTH, RANGE 2 EAST, LEON COUNTY, FLORIDA

PLAT BOOK_____ PAGE NUMBER_____

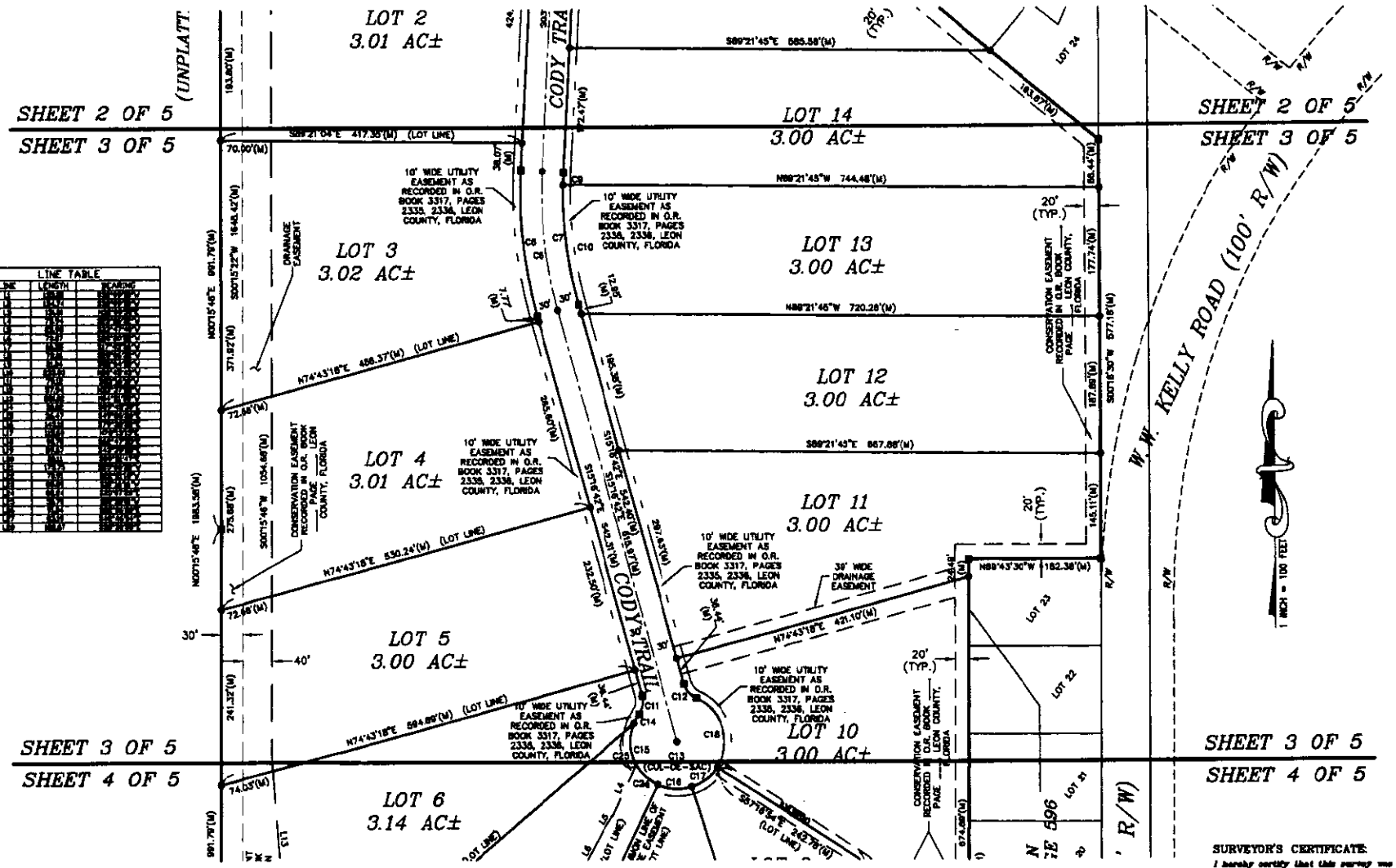

LINE TABLE

LINE	LENGTH	BEARING
[illegible]	[illegible]	[illegible]

LEGEND

LEGEND

GRAPHIC SCALE

(IN FEET)
1 inch = 100 ft.

CURVE TABLE

CURVE	LENGTH	RADIUS	DELTA	CHORD BEARING	CHORD LENGTH
[illegible]	[illegible]	[illegible]	[illegible]	[illegible]	[illegible]

SURVEYOR'S CERTIFICATE:

I hereby certify that this survey was made under my responsible direction and supervision, is a correct representation of the lands surveyed, that the permanent reference monuments and permanent control points have been set, and that the survey data and monumentation complies with Chapter 177 of the Florida Statutes and with Chapter 60G17, Florida Administrative Code.

WADE G. BROWN, SURVEYOR & MAPPER
FLORIDA CERTIFICATE NO. 5050
EDWIN BROWN AND ASSOCIATES, INC.
P.O. BOX 555/2812 CRAWFORDVILLE HWY.
CRAWFORDVILLE, FLORIDA 32305
(LB #6475)

NOTICE:

EDWIN BROWN & ASSOCIATES
SURVEYORS ■ MAPPERS ■ ENGINEERS

JOB: 02-452 • PSC: 28106RP
DATE: OCTOBER 10, 2005

LB #6475

PAGE 3 OF 4

Attachment #1
Page 3 of 4

WALTON CORNERS

A SUBDIVISION LYING IN SECTIONS 21 AND 28, TOWNSHIP 1 SOUTH, RANGE 2 EAST, LEON COUNTY, FLORIDA

PLAT BOOK_____ PAGE NUMBER_____

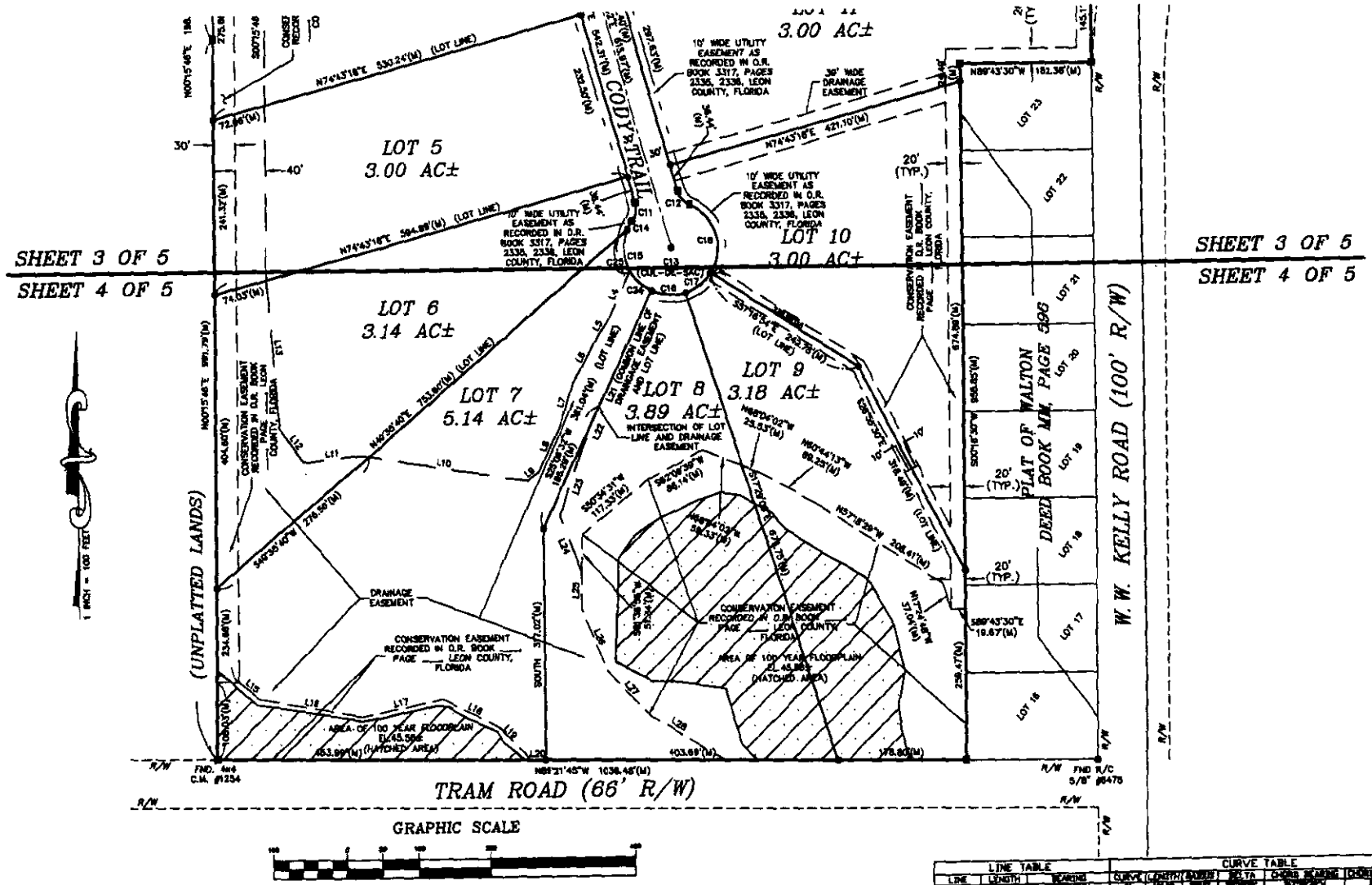

LEGEND

LEGEND

EDWIN BROWN & ASSOCIATES
SURVEYORS N MAPPERS N ENGINEERS
LB #6475
JOB: 02-452 • FBC:
DATE: OCTOBER 10, 2005

PAGE 4 OF 4

SURVEYOR'S CERTIFICATE:

I hereby certify that this survey was made under my responsible direction and supervision or a correct representation of the lands surveyed, that the permanent reference monuments and permanent control points have been set, and that the survey data and monumentation complies with Chapter 177 of the Florida Statutes and with Chapter 61G17, Florida Administrative Code.

WADE G. BROWN, SURVEYOR & MAPPER
FLORIDA CERTIFICATE NO. 5496
EDWIN BROWN AND ASSOCIATES, INC.
P.O. BOX 6966/9966 CHAPPOQUITTY WAY
CRAWFORDVILLE, FLORIDA 32326
(LB #6475)

NOTICE:

LINE TABLE		
LINE	LENGTH	BEARING
[illegible]	[illegible]	[illegible]

CURVE TABLE					
CURVE	LENGTH	RADIUS	DELTA	CHORD BEARING	CHORD LENGTH
[illegible]	[illegible]	[illegible]	[illegible]	[illegible]	[illegible]

Attachment 2
Page 4 of 4