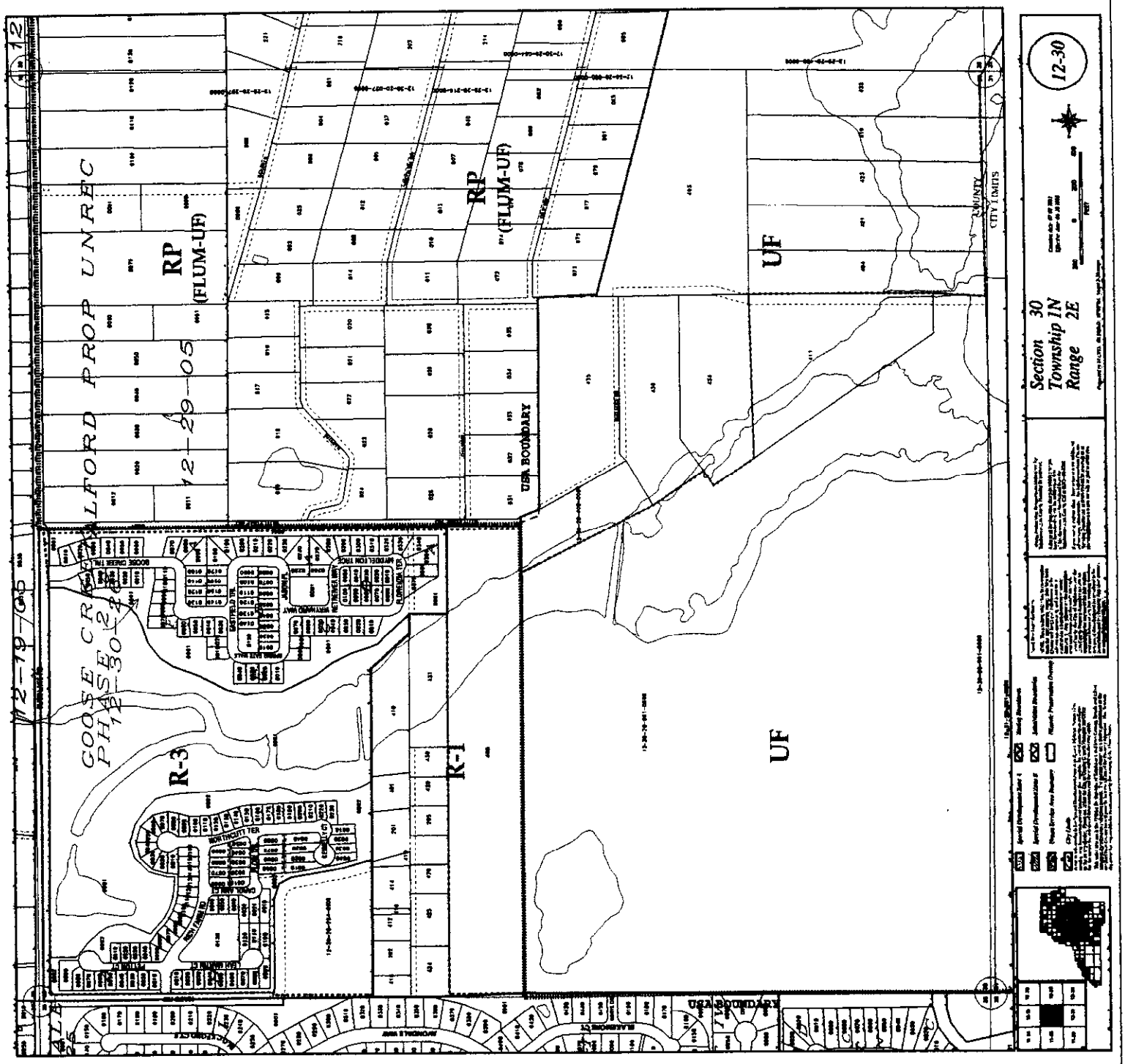
GOOSE CREEK
PHASE 2
12-30-2
12-19-05
12-29-05
RP
(FLUM-UF)
RP
(FLUM-UF)
UF
UF
R-3
R-1
USA BOUNDARY
USA BOUNDARY
COUNTY
CITY LIMITS
12-30
Section 30
Township 1N
Range 2E

Future Land Use



Legend

- City Limits
- Parcel Boundary

Roads

- Interstate 10
- Federal
- Major
- Minor
- Residential

Future Land Use

- Activity Center
- Agriculture/Silviculture/Conservation
- Central Urban
- Downtown
- Industrial
- Institutional Education
- Institutional Government
- Lake Protection
- Mixed Use
- Open Space
- Open Space Stormwater
- Rural
- Rural Community
- Residential Preservation
- Urban Fringe
- University Transition
- Water
- Woodville Rural Community

2000 0 2000 4000 Feet

NOTE: This product has been compiled from the most accurate source data from Leon County and the City of Tallahassee. However, this product is for reference purposes only and is not to be construed as a legal document or survey instrument. Any reliance on the information contained herein is at the user's own risk. Leon County and the City of Tallahassee assume no responsibility for any use of the information contained herein or any loss resulting therefrom. Any parcel data displayed is considered to be in draft form and the Property Appraiser assumes no responsibility for this layer.

Tallahassee - Leon County Planning Department
August 2005