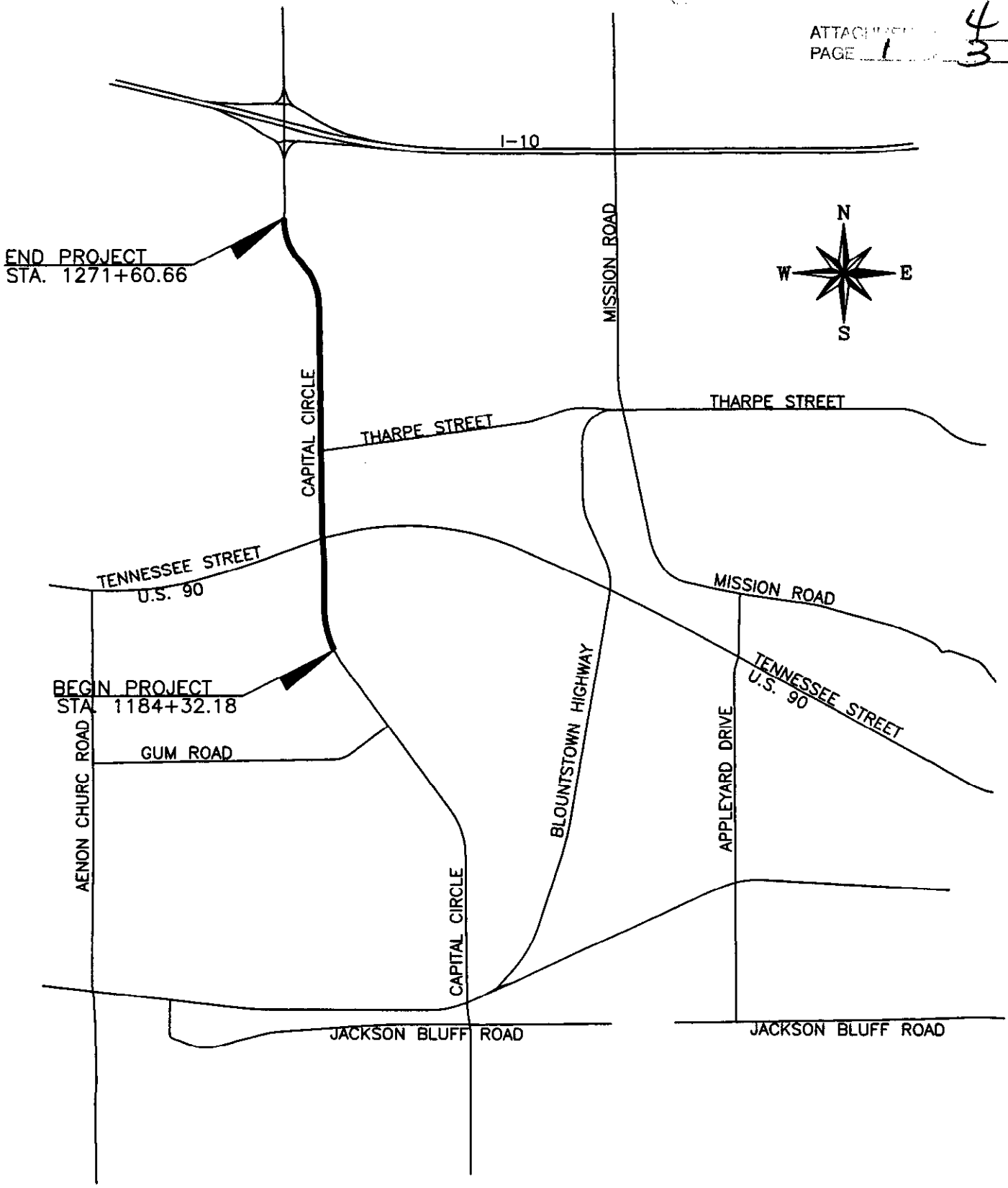

LOCATION MAP

NOT TO SCALE

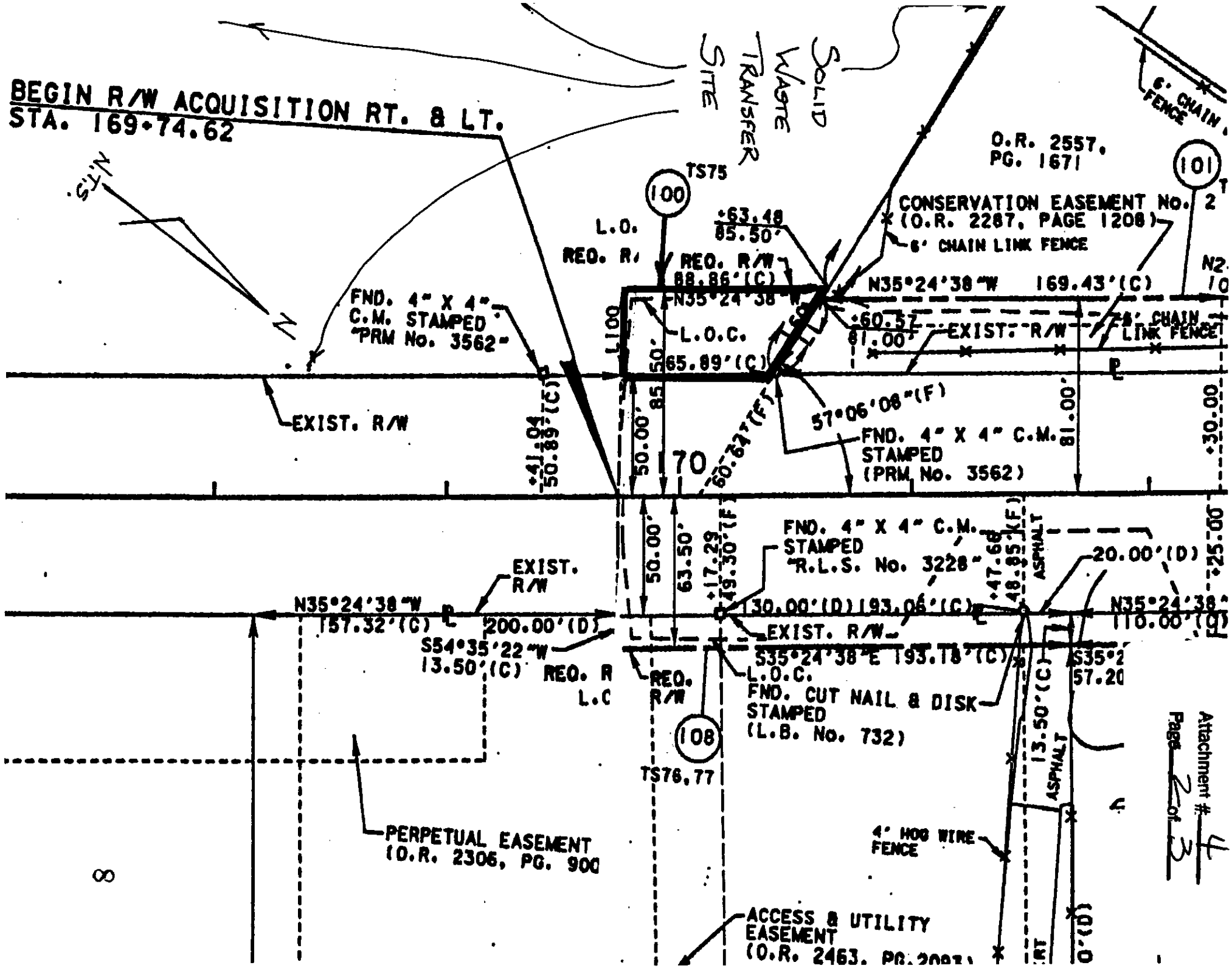
BEGIN R/W ACQUISITION RT. & LT.
STA. 169+74.62
N.T.S.
N
SOLID WASTE TRANSFER SITE
6' CHAIN FENCE
O.R. 2557, PG. 1671
101
TS75
100
L.O.
REQ. R/
+63.48
85.50'
REQ. R/W
88.86'(C)
N35°24'38"W
169.43'(C)
CONSERVATION EASEMENT No. 2
(O.R. 2287, PAGE 1208)
6' CHAIN LINK FENCE
FND. 4" X 4" C.M. STAMPED "PRM No. 3562"
L100
L.O.C.
65.89'(C)
+60.57
61.00'
EXIST. R/W
6' CHAIN LINK FENCE
EXIST. R/W
+41.04
50.89'(C)
50.00'
85.50'
70
60.62'(F)
57°06'08"(F)
FND. 4" X 4" C.M. STAMPED (PRM No. 3562)
81.00'
+30.00'
FND. 4" X 4" C.M. STAMPED "R.L.S. No. 3228"
EXIST. R/W
N35°24'38"W
157.32'(C)
200.00'(D)
S54°35'22"W
13.50'(C)
REQ. R
L.C
REQ. R/W
63.50'
+17.29
+19.30'(F)
130.00'(D) 193.06'(C)
EXIST. R/W
S35°24'38"E 193.18'(C)
L.O.C.
FND. CUT NAIL & DISK STAMPED (L.B. No. 732)
108
TS76,77
+47.68
48.85'(F)
ASPHALT
20.00'(D)
N35°24'38"
110.00'(D)
S35°2
57.20
13.50'(C)
ASPHALT
4' HOG WIRE FENCE
PERPETUAL EASEMENT (O.R. 2306, PG. 900
ACCESS & UTILITY EASEMENT (O.R. 2463, PG. 2093)
Attachment # 4
Page 2 of 3

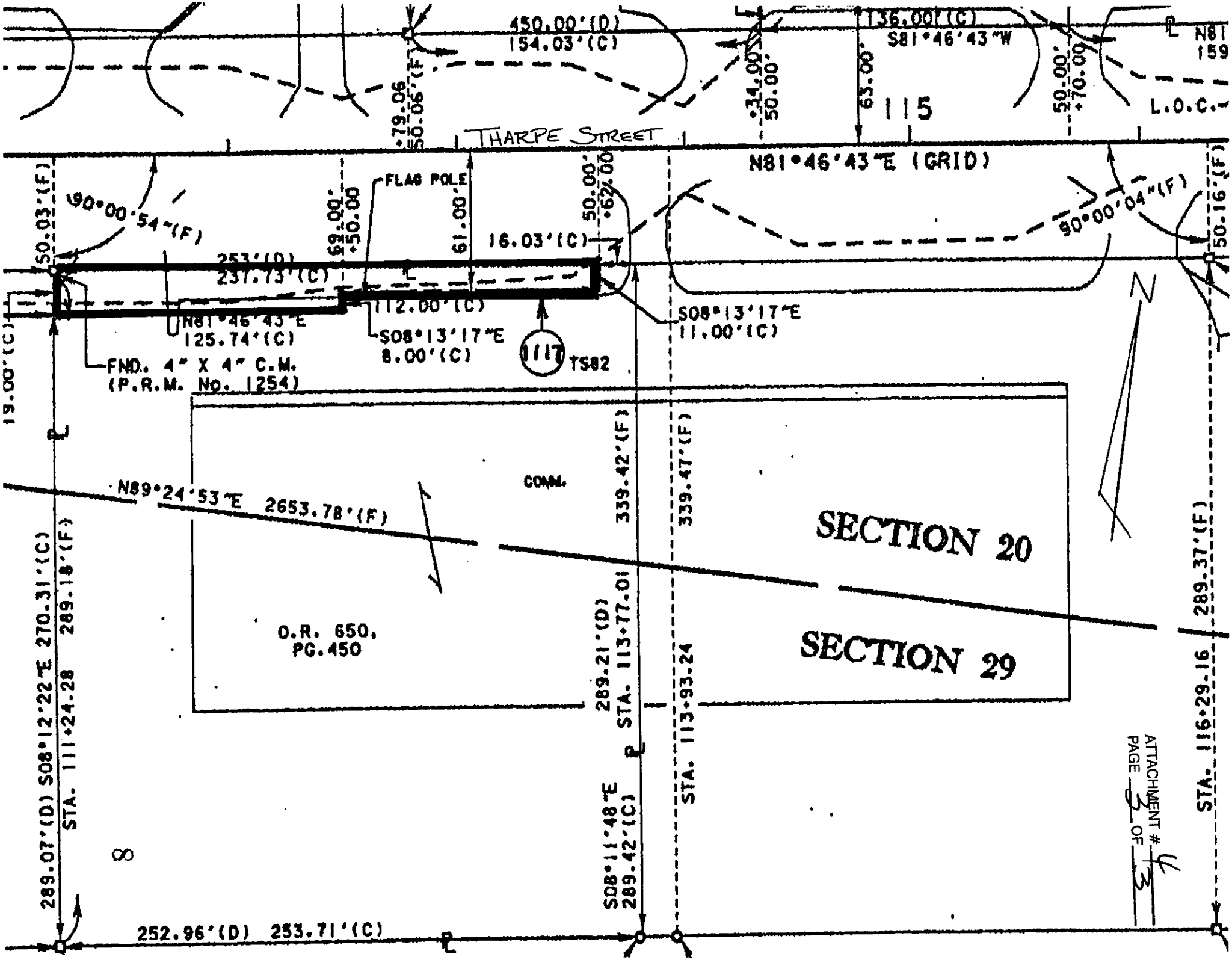
450.00'(D)
154.03'(C)
136.00'(C)
S81°46'43"W
N81
159
+79.06
50.06'(F)
+34.00
50.00'
63.00'
115
50.00'
+70.00
L.O.C.
THARPE STREET
N81°46'43"E (GRID)
50.03'(F)
90°00'54"(F)
69.00'
+50.00
FLAG POLE
61.00'
50.00'
+62.00
16.03'(C)
90°00'04"(F)
50.16'(F)
253'(D)
237.73'(C)
112.00'(C)
N81°46'43"E
125.74'(C)
S08°13'17"E
8.00'(C)
117
TS82
S08°13'17"E
11.00'(C)
19.00'(C)
FND. 4" X 4" C.M.
(P.R.M. No. 1254)
COMM.
N89°24'53"E 2653.78'(F)
339.42'(F)
339.47'(F)
SECTION 20
SECTION 29
O.R. 650,
PG.450
289.21'(D)
STA. 113+77.01
STA. 113+93.24
289.37'(F)
289.07'(D) S08°12'22"E 270.31'(C)
289.18'(F)
STA. 111+24.28
S08°11'48"E
289.42'(C)
STA. 116+29.16
252.96'(D) 253.71'(C)
ATTACHMENT # 4
PAGE 3 OF 3