Attachment # 4
Page 1 of 3

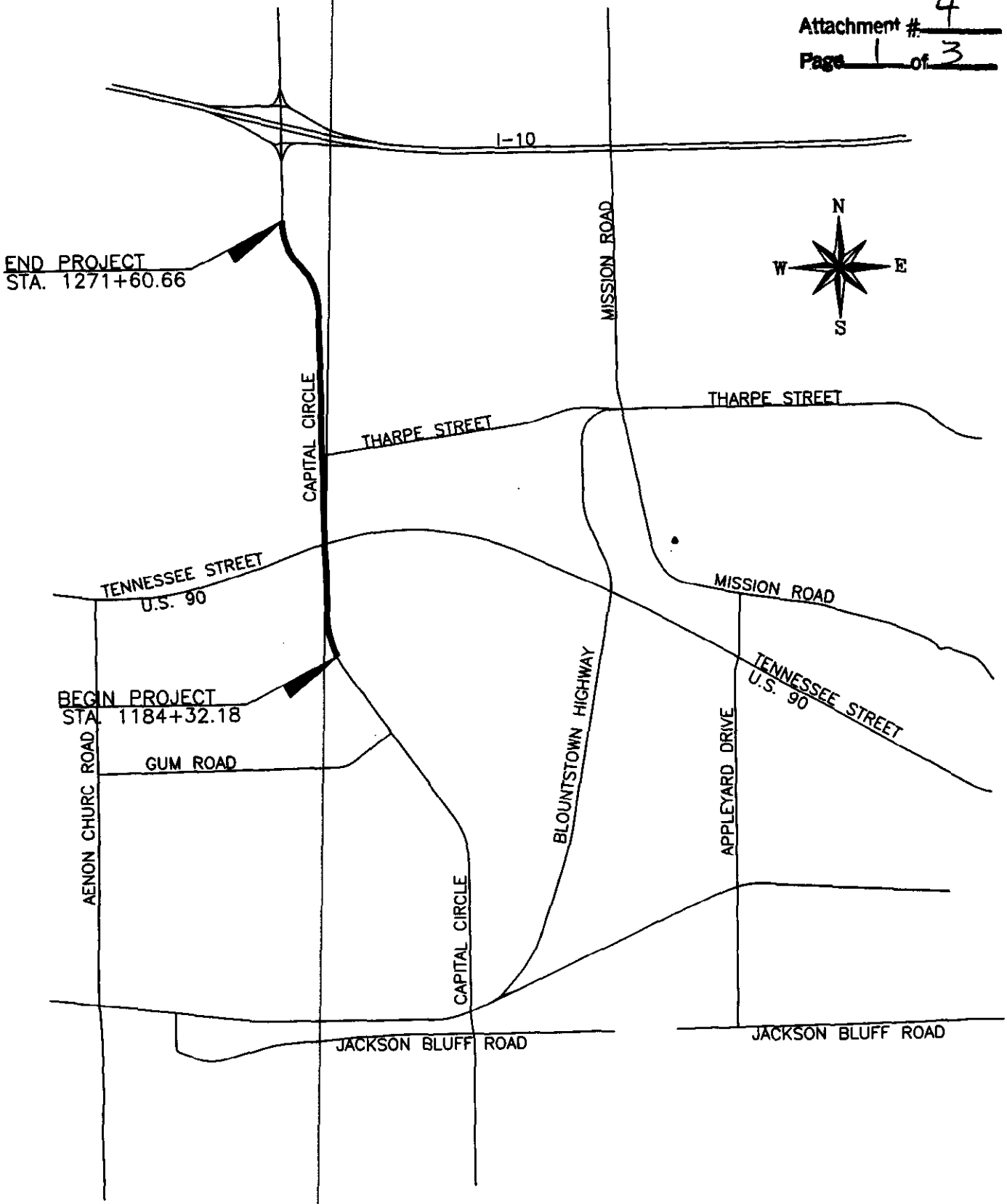

LOCATION MAP

NOT TO SCALE

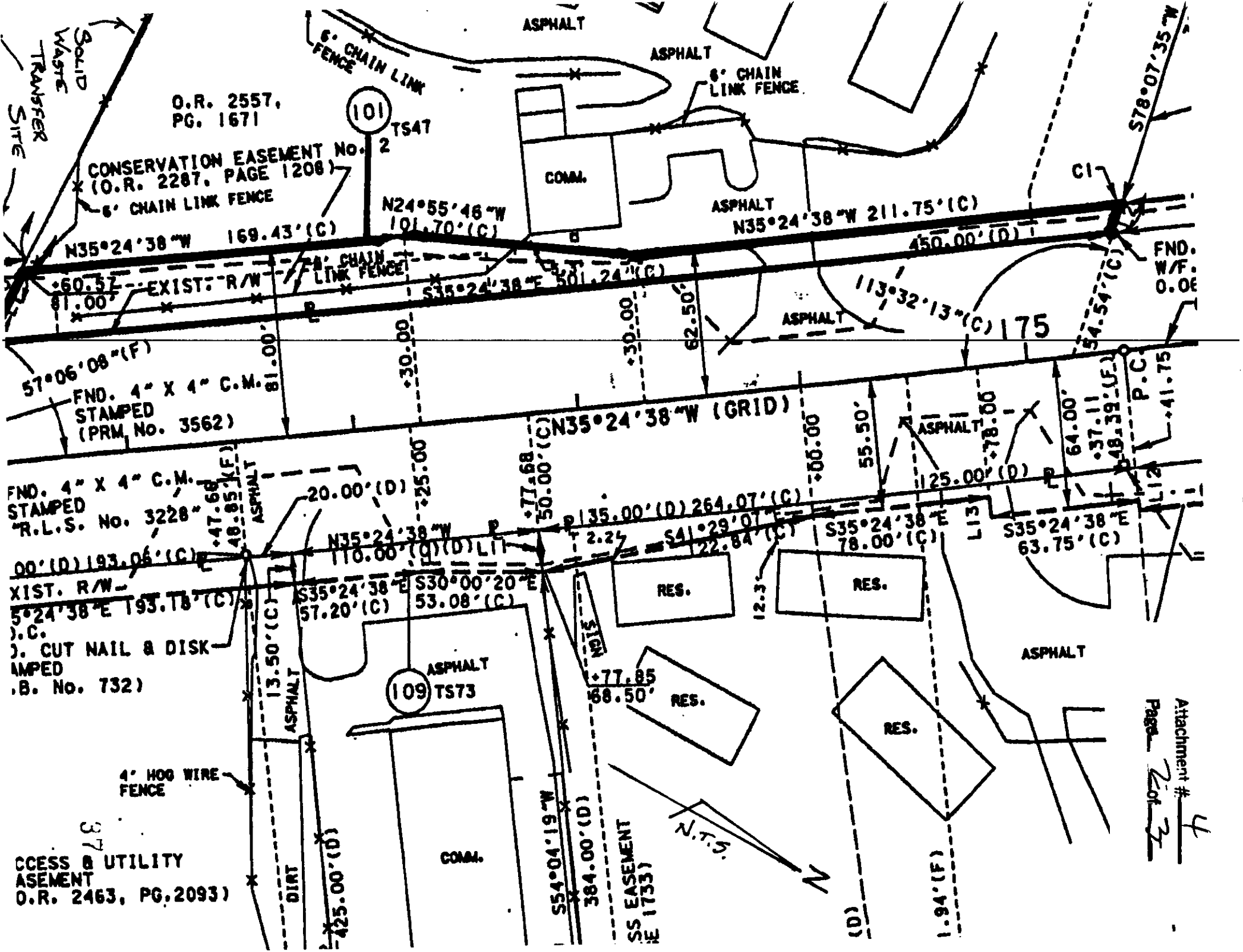
SOLID WASTE TRANSFER SITE
O.R. 2557, PG. 1671
101
TS47
CONSERVATION EASEMENT No. 2 (O.R. 2287, PAGE 1208)
6' CHAIN LINK FENCE
6' CHAIN LINK FENCE
ASPHALT
ASPHALT
6' CHAIN LINK FENCE
COMM.
N35°24'38"W 169.43'(C)
N24°55'46"W 101.70'(C)
N35°24'38"W 211.75'(C)
450.00'(D)
S78°07'35"W
C1
FND. W/F. 0.06
EXIST. R/W
S35°24'38"E 501.24'(C)
113°32'13"(C)
175
57°06'08"(F)
FND. 4" X 4" C.M. STAMPED (PRM No. 3562)
N35°24'38"W (GRID)
FND. 4" X 4" C.M. STAMPED "R.L.S. No. 3228"
20.00'(D)
N35°24'38"W 110.00'(Q)(D)
135.00'(D) 264.07'(C)
S41°29'07"E 22.84'(C)
125.00'(D)
S35°24'38"E 78.00'(C)
S35°24'38"E 63.75'(C)
S35°24'38"E 57.20'(C)
S30°00'20"E 53.08'(C)
RES.
RES.
RES.
RES.
ASPHALT
109
TS73
ASPHALT
4' HOG WIRE FENCE
COMM.
N.T.S.
S54°04'19"W
384.00'(D)
425.00'(D)
DIRT
ACCESS & UTILITY EASEMENT (O.R. 2463, PG. 2093)
Attachment # 4
Page 2 of 2

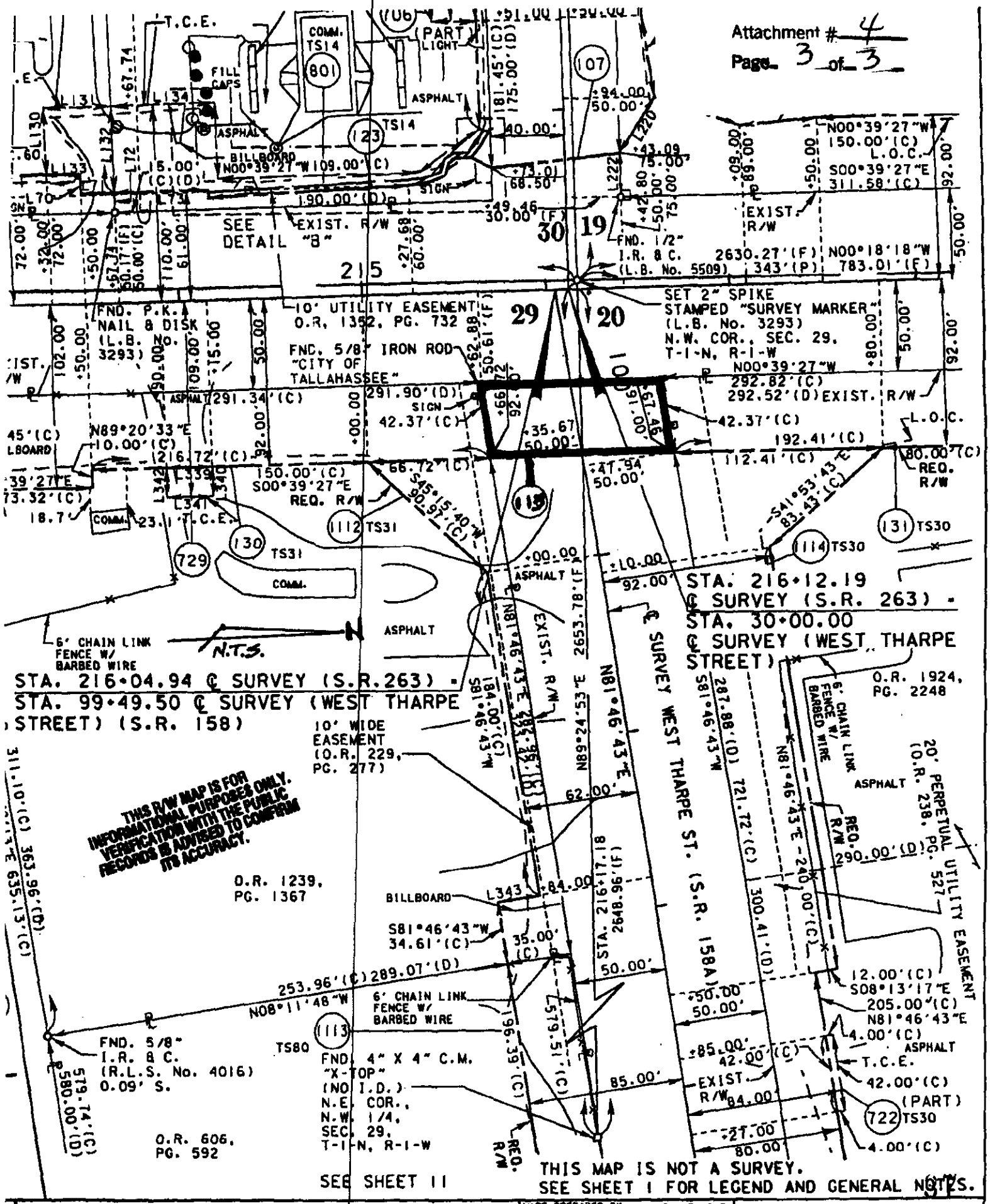

FAP No. 4461-045-P	SECTION 55002-2521	MAPS PREPARED BY: D.R.M.P. INC. 1505 E. COLONIAL DRIVE ORLANDO, FL 32803	FIELD BOOK NO.'S 10318901, 20040124, 20040149, 20040189, E.F.B.
STATE ROAD No. 263	LEON COUNTY	W.P.I. No. 3115872	SCALE: 1" = 50'