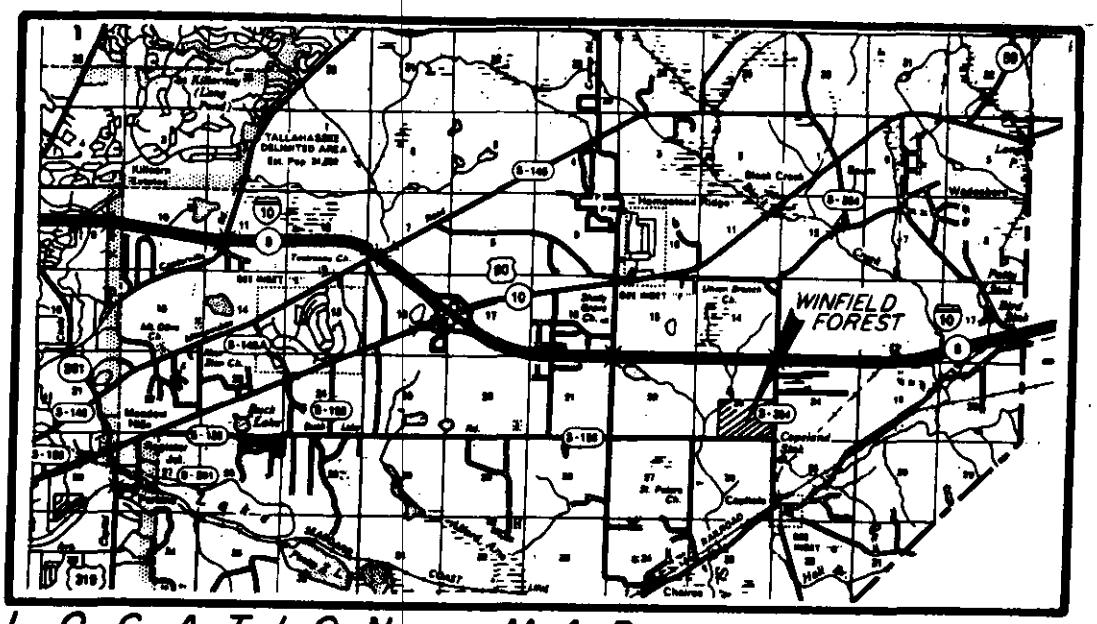

LOCATION MAP

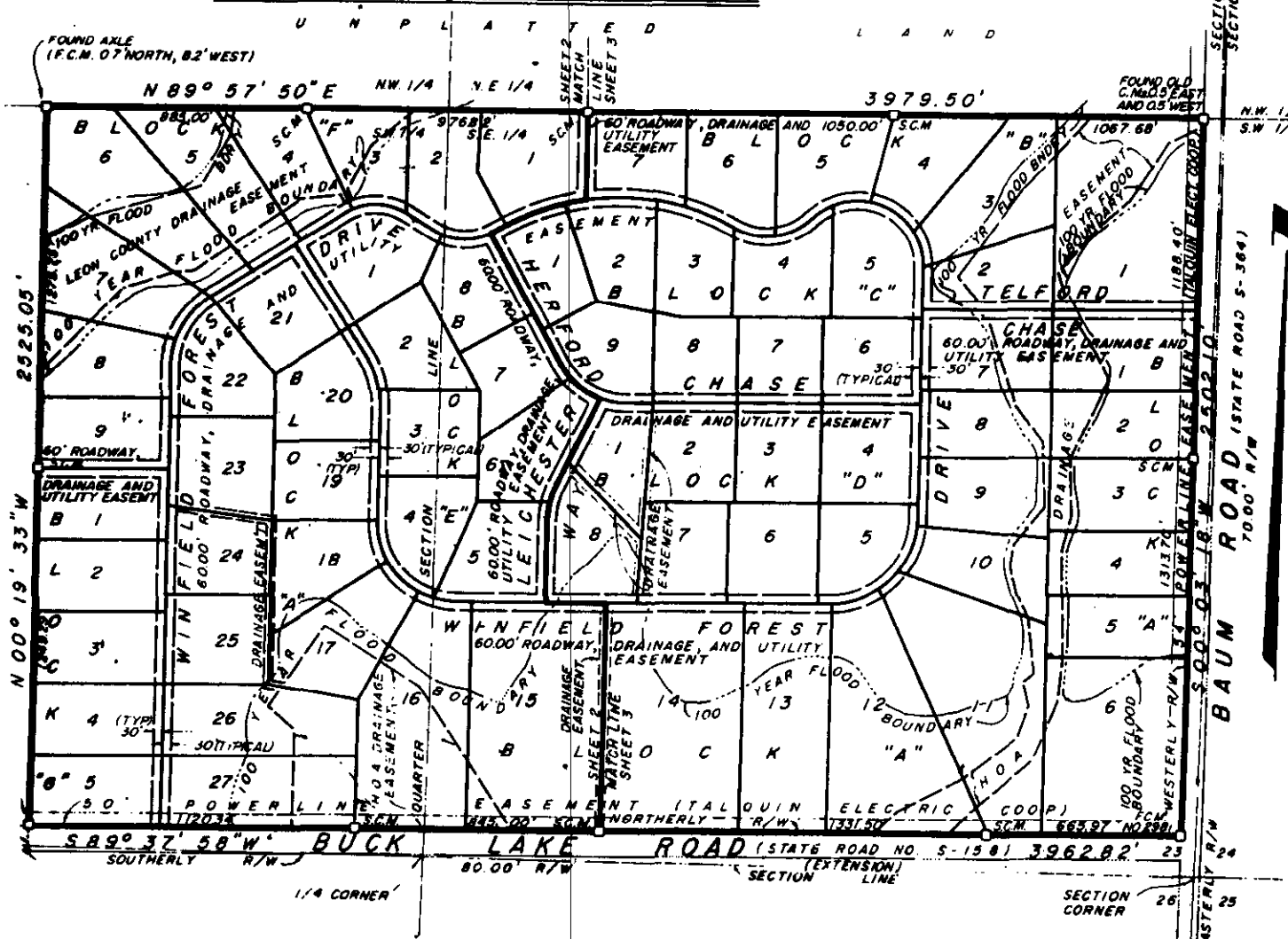

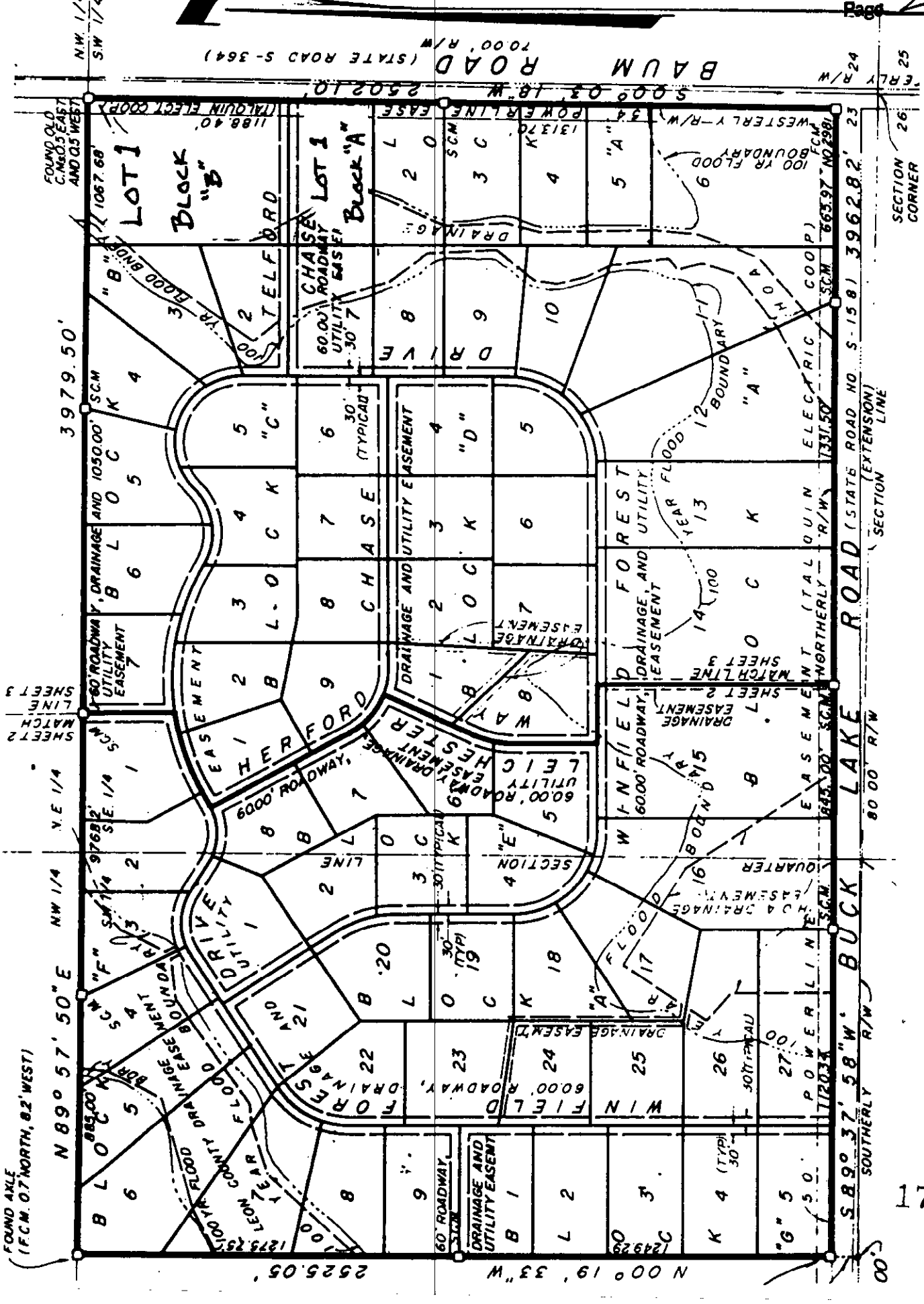
BAUM ROAD (STATE ROAD S-364)
70.00' R/W
S 00° 03' 18" W 2502.10'
POWERLINE EASE
WESTERLY R/W
LOT 1 BLOCK "B"
LOT 1 BLOCK "A"
CHASE TELFORD DRIVE
60.00' ROADWAY UTILITY EASEMENT
DRAINAGE
100 YR FLOOD BOUNDARY
FOUND OLD C.Ms 0.5 EAST AND 0.5 WEST
1188.40'
1313.70'
1067.68'
665.97' NO 2981
SECTION CORNER
3979.50'
3962.82'
N 89° 57' 50" E
S 89° 37' 58" W
N 00° 19' 33" W 2525.05'
BUCK LAKE ROAD (STATE ROAD NO S-158)
SECTION LINE (EXTENSION)
1331.50'
845.00'
80.00' R/W
SOUTHERLY R/W
CHASE HERFORD DRIVE
WINFIELD FOREST DRIVE
LEICHESTER WAY
60.00' ROADWAY, DRAINAGE AND UTILITY EASEMENT
60.00' ROADWAY, DRAINAGE EASEMENT
60.00' ROADWAY, DRAINAGE AND UTILITY EASEMENT
60.00' ROADWAY, DRAINAGE, AND UTILITY EASEMENT
60.00' ROADWAY, DRAINAGE EASEMENT
60' ROADWAY, DRAINAGE AND 1050.00' UTILITY EASEMENT
30' (TYPICAL)
30' (TYP)
100 YEAR FLOOD BOUNDARY
100 YR FLOOD BNDRY
LEON COUNTY DRAINAGE EASEMENT BOUNDARY
HOA DRAINAGE EASEMENT
DRAINAGE EASEMENT
MATCH LINE SHEET 3
MATCH LINE SHEET 2
SHEET 2 MATCH LINE
SECTION LINE
QUARTER
NW 1/4
NE 1/4
SW 1/4
SE 1/4
FOUND AXLE (F.C.M. 0.7' NORTH, 8.2' WEST)
1275.75'
1249.29'
1203.34'
885.00'
976.82'