Nell Corry
ABANDONMENT

Attachment # 2

Page 1 of 2

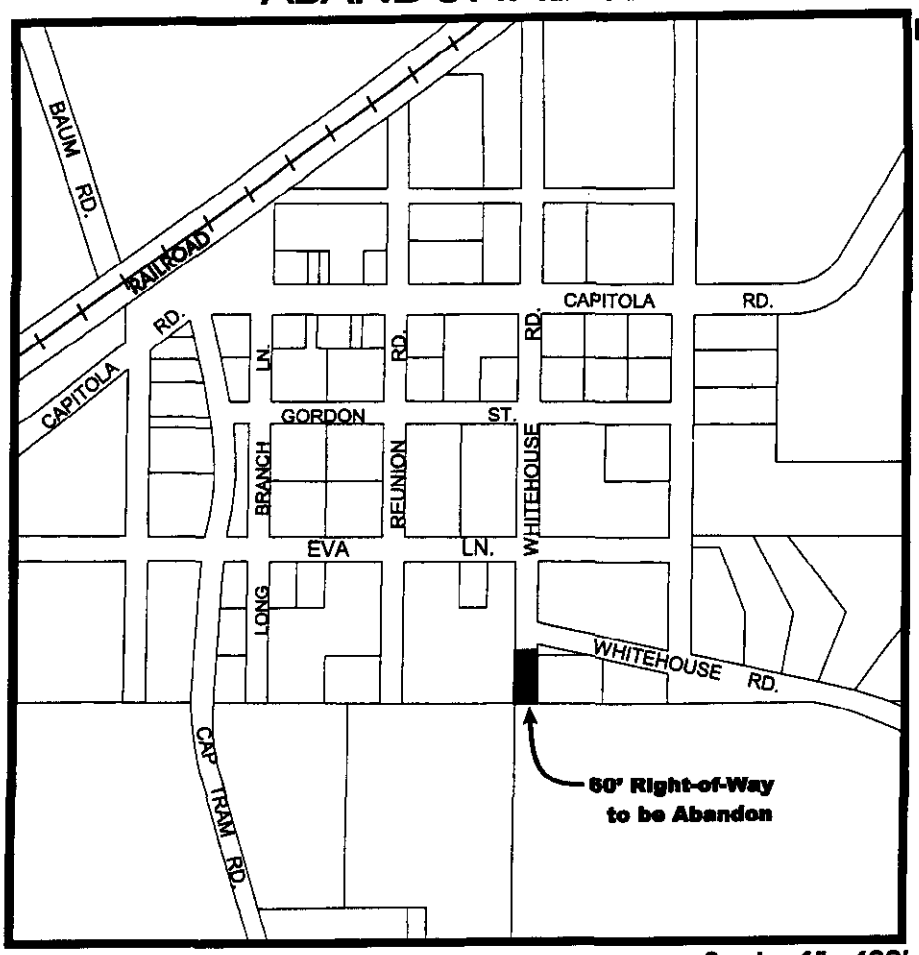

Scale: 1"=400'

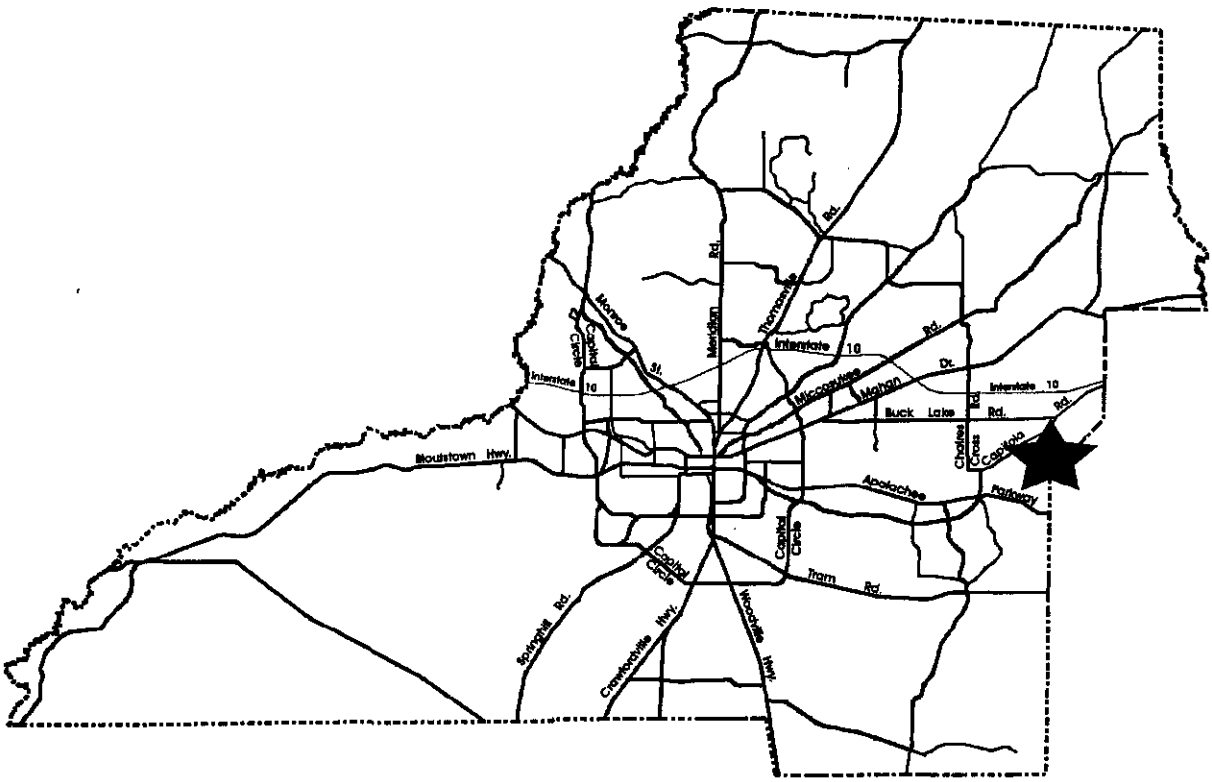

GENERAL LOCATION MAP

LEGEND

FCM	Found 4" x 4" concrete monument.
FIPN	Found iron pin (re-bar).
SIPN	Set 1/2" iron pin (re-bar) #LB732.
R/W	Right of way.
(NO ID)	No surveyor identification number.
UP	Utility pole.
OHU	Overhead utility line.

Attachment # 2

Page 2 of 2

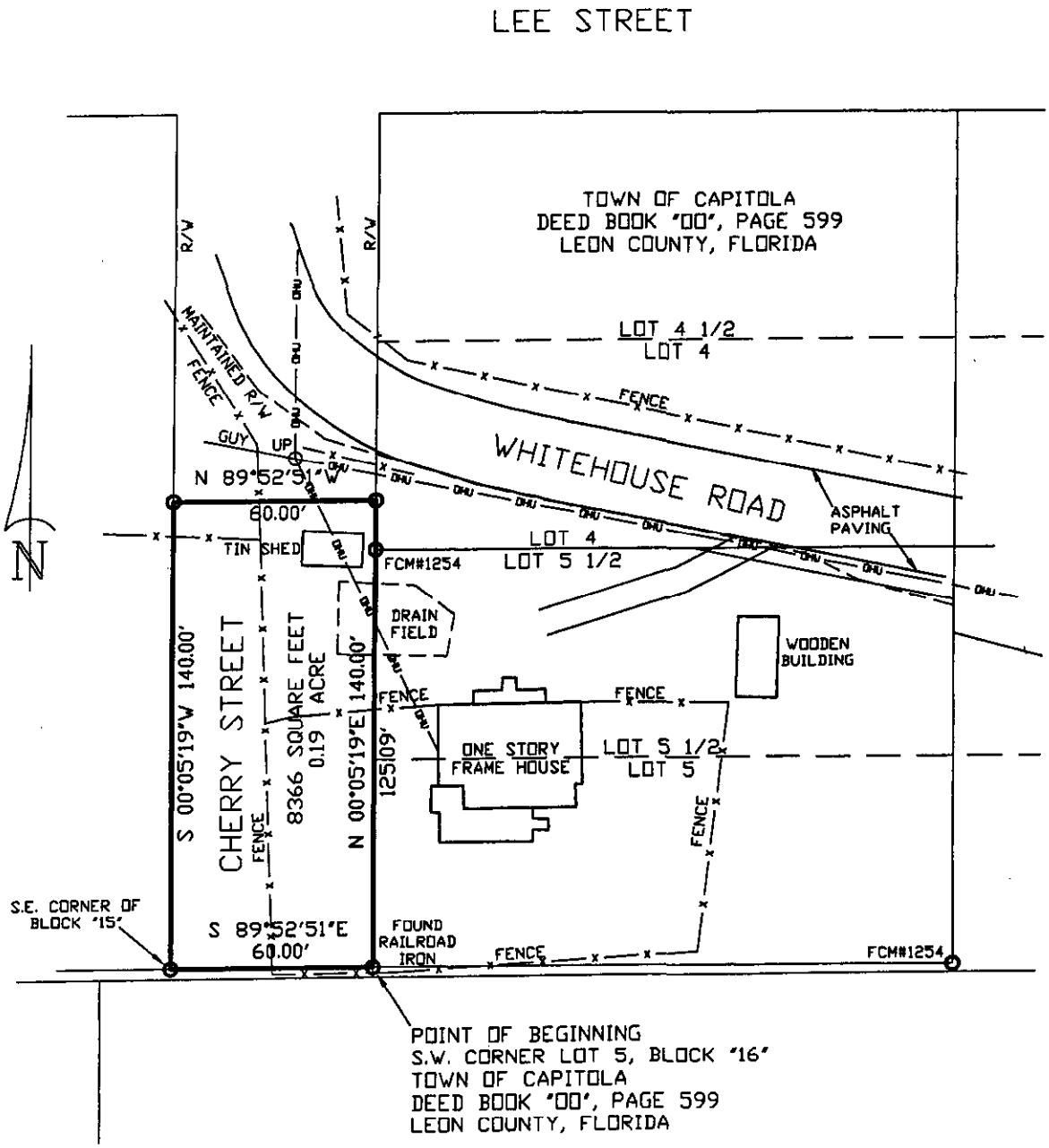

THIS IS NOT A SURVEY

40 20 0 40 80 120

SCALE IN FEET

Broward Davis & Assoc., Inc.

Planning/Engineering/Surveying/Management

2414 MAHAN DR.
TALLAHASSEE, FL.
32308
(850) 878-4195
(850) 878-2058 (FAX)

850 JENKS AVENUE
PANAMA CITY, FL.
32401
(850) 785-9855
(850) 763-9611 (FAX)

DRAWING NAME 22152A

CLIENT: NELL CORRY

JOB NO.: 72-242 DATE: 02-20-03 SCALE: 1"=40'

PSR NO.: 22152 REVISIONS:

NOTEBOOK: DATA COLL. SHEET: 1 OF 1