Robert & Megan Altavilla
ABANDONMENT

Attachment # 2
Page 1 of 2

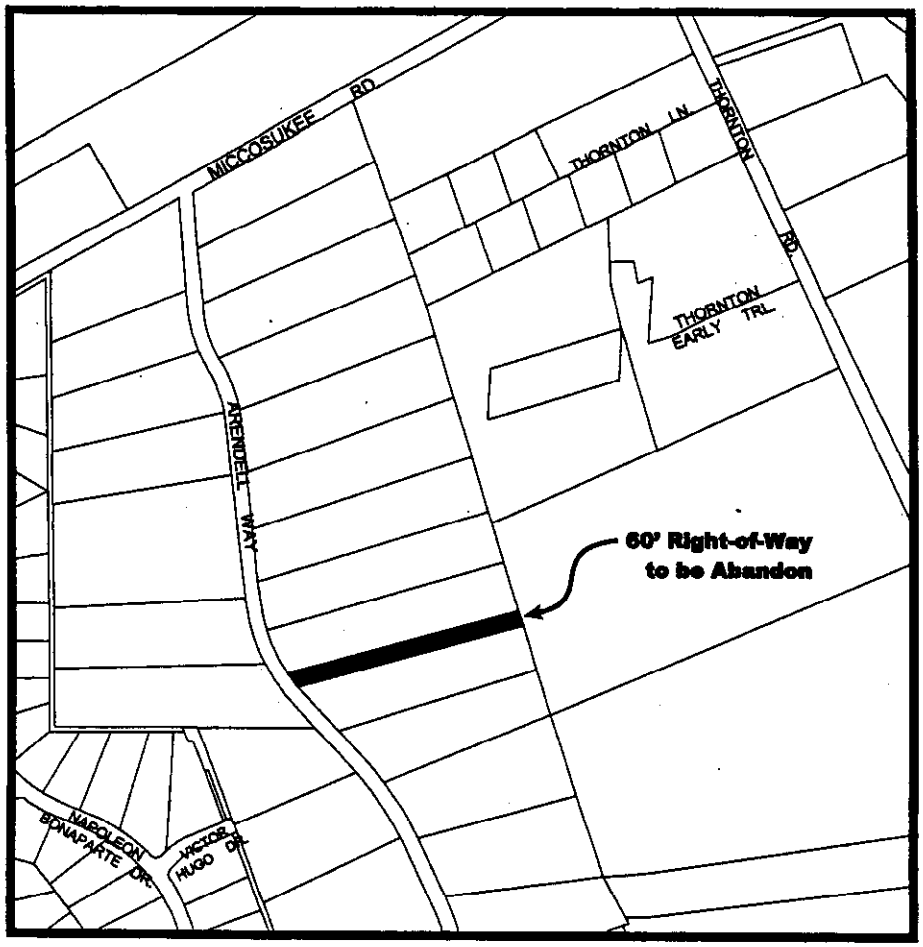

Scale: 1"=600'

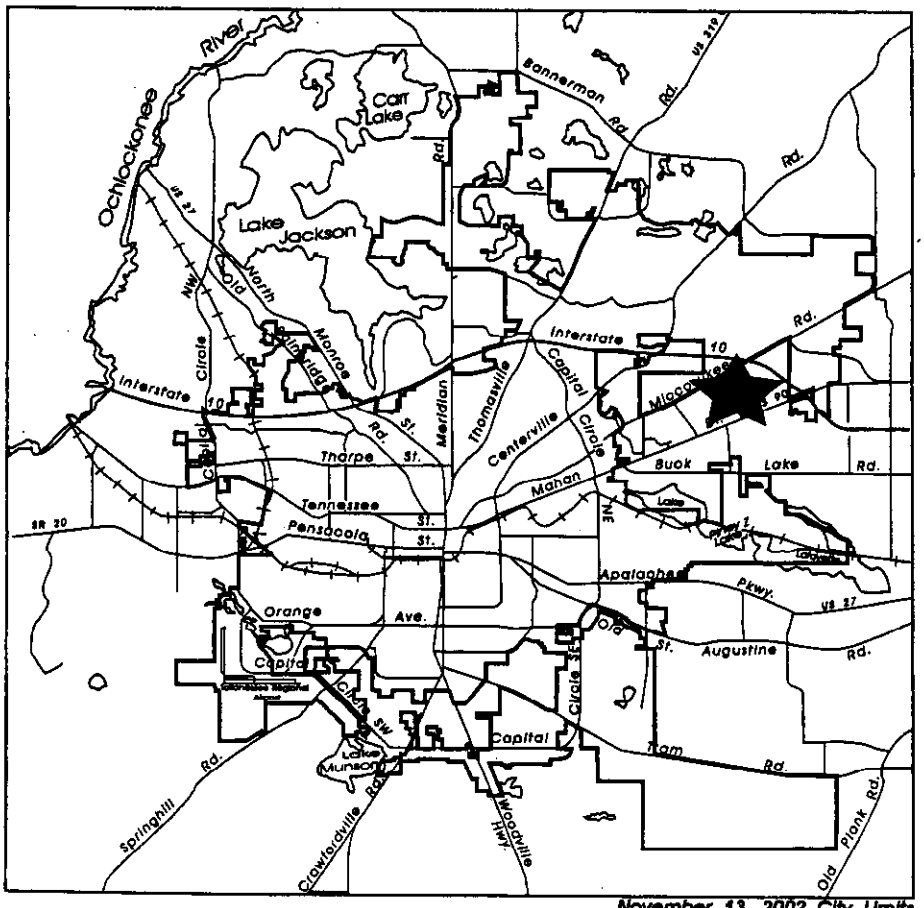

November 13, 2002 City Limits

GENERAL LOCATION MAP

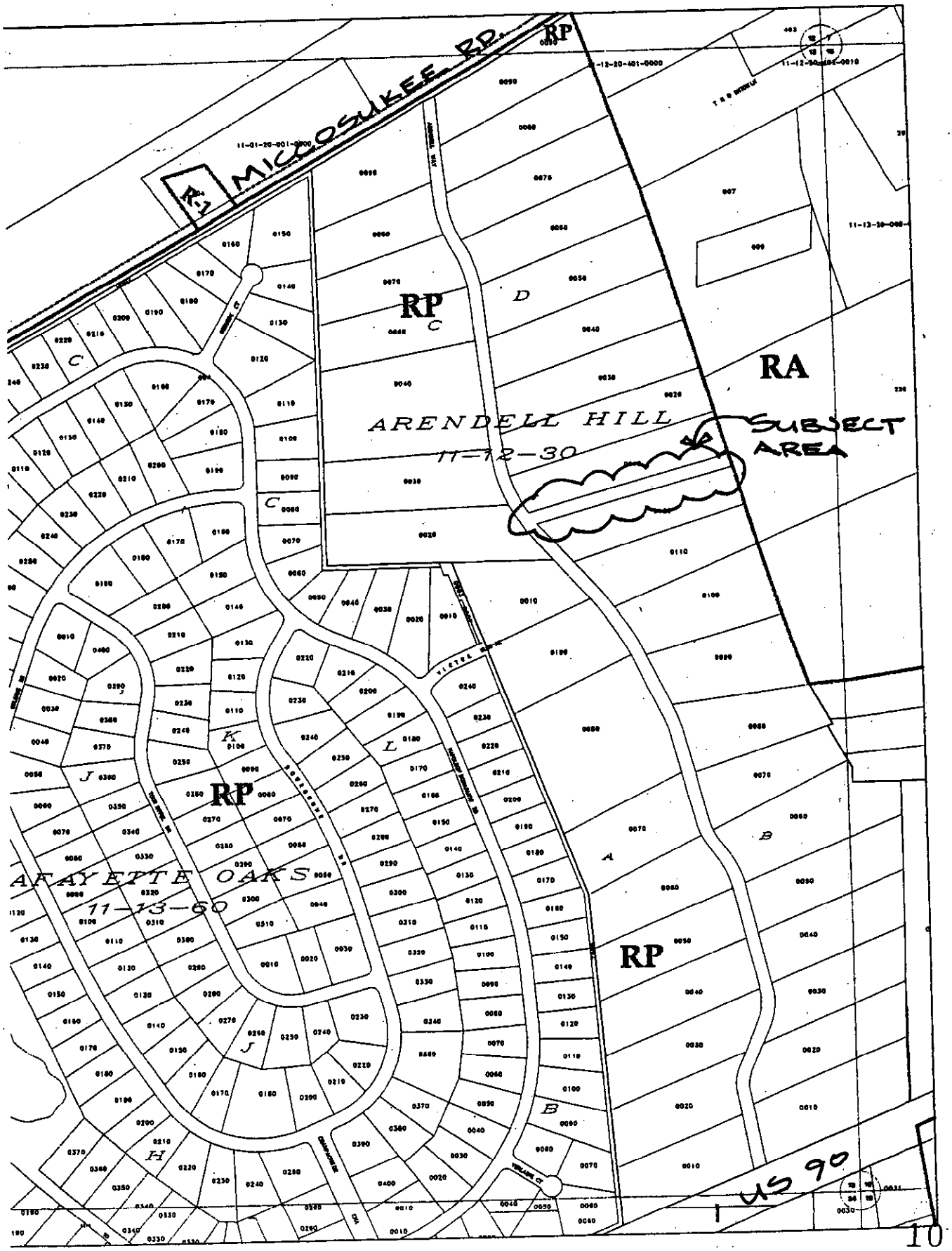
MICCOSUKEE RD.
RP
RA
ARENDELL HILL
11-12-30
SUBJECT AREA
FAYETTE OAKS
11-13-60
US 90