PLAT BOOK _____ PAGE _____

HIDDEN MEADOW

A SUBDIVISION LYING IN THE SOUTHEAST QUARTER OF
SECTION 4, TOWNSHIP 1 SOUTH, RANGE 3 WEST,
LEON COUNTY, FLORIDA

DEDICATION:

STATE OF FLORIDA, COUNTY OF LEON

Know all persons by these presents that James L. Thompson, owner fee simple of the lands shown hereon plotted as "HIDDEN MEADOW", and being more particularly described as follows:

A tract of land lying in Section 4, Township 1 South, Range 3 West, Leon County, Florida, more particularly described as follows:

Commence at a 6"x 6" concrete monument marking the Southeast corner of said Section 4 and run North 89 degrees 32 minutes 14 seconds West 11.08 feet to the West boundary of Joe Thomas Road, thence run North 00 degrees 27 minutes 46 seconds East along the West boundary of said Joe Thomas Road a distance of 659.49 feet, thence run North 89 degrees 32 minutes 44 seconds West 593.41 feet to the Southwest corner of lands described in Official Records Book 1311, Page 1355 of the Public Records of Leon County, Florida for the POINT OF BEGINNING. From said POINT OF BEGINNING continue North 89 degrees 32 minutes 44 seconds West along the North boundary of lands described in Official Records Book 2202, Page 1854 and along the North boundary of lands described in Official Records Book 2202, Page 1851 and along the North boundary of lands described in Official Records Book 1742, Page 936, all of the Public Records of Leon County, Florida a distance of 716.47 feet to a point lying on the Easterly boundary of lands described in Official Records Book 1105, Page 1100 (Tract 1) of said public records, thence run North 01 degree 13 minutes 30 seconds East along said East boundary and along the East boundary of lands described in Official Records Book 99, Page 466 of said public records a distance of 2006.73 feet to a concrete monument, thence run South 88 degrees 50 minutes 33 seconds East 790.89 feet to an iron rod lying on the Southwesterly right of way boundary of Joe Thomas Road, thence along said right of way boundary and along said curve with a radius of 188.60 feet, through a central angle of 20 degrees 23 minutes 24 seconds for an arc distance of 60.00 feet (the chord of said arc being South 68 degrees 02 minutes 13 seconds East 59.68 feet), thence run South 23 degree 03 minutes 07 seconds West 32.49 feet to an iron rod with cap (LB#732), thence run North 88 degrees 52 minutes 29 seconds West 239.57 feet to an iron rod with cap (LB#732); thence run North 89 degrees 46 minutes 08 seconds West 195.35 feet, thence run South 00 degrees 12 minutes 35 seconds West 624.36 feet, thence run South 89 degrees 47 minutes 25 seconds East 195.15 feet to an iron rod with cap (LB#732); thence run South 89 degrees 46 minutes 37 seconds East along the South boundary of lands described in Official Records Book 2104, Page 2299 of said public records a distance of 278.31 feet to an iron rod, thence run South 00 degrees 06 minutes 46 seconds West 32.26 feet to an iron rod with cap (LB#732), thence run North 89 degrees 47 minutes 33 seconds West along the North boundary of lands described in Official Records Book 2057, Page 1598 of said public records a distance of 208.81 feet to an iron rod, thence run South 00 degrees 12 minutes 30 seconds West along the West boundary of said lands a distance of 208.57 feet to an iron rod with cap (LB#732); thence run North 89 degrees 48 minutes 05 seconds West along the North boundary of lands described in Official Records Book 832, Page 737 of said public records a distance of 417.27 feet to a concrete monument, thence run South 00 degrees 12 minutes 00 seconds West along the West boundary of said lands a distance of 417.16 feet to a concrete monument, thence run South 89 degrees 47 minutes 38 seconds East along the South boundary of said lands a distance of 441.07 feet to an iron rod with cap (LB#732), thence run South 00 degrees 06 minutes 13 seconds West along the West boundary of lands described in Official Records Book 1311, Page 1355 of said public records a distance of 847.32 feet to the POINT OF BEGINNING, containing 23.97 acres, more or less.

Subject to an access easement as described in Official Records Book 1845, Page 2384 of the Public Records of Leon County, Florida.

Also subject to a 30 foot access and utility easement as recorded in Official Records Book 2057, Page 1598 of the Public Records of Leon County, Florida.

Have caused said lands to be divided and subdivided as shown hereon, and do hereby dedicate to Leon County, Florida, all conservation easements as shown hereon.

And to the Hidden Meadow Homeowners Association, Inc. Hidden Meadow Court as shown hereon.

And to Talquin Electric Coop., Inc. the utility easement along the westerly boundary of Hidden Meadow Court as depicted hereon.

Reserving, however, the reservation or reservations thereof should the same be conveyed, disclosed, abandoned or the use thereof discontinued as prescribed by law by the appropriate official action of the proper officials having charge or jurisdiction thereof.

This _____ day of _____ 2003, A.D.

_____ Witness

_____ James L. Thompson, Owner

ACKNOWLEDGEMENT

The foregoing instrument was acknowledged before me the _____ day of _____ 2003, by James L. Thompson, who is personally known to me or who has produced _____ as identification and did (did not) take an oath.

NOTARY PUBLIC STATE OF FLORIDA

_____ Signature

_____ Print

_____ My commission expires

SITE PLAN REVIEW APPROVAL

THIS PLAT CONFORMS TO THE SITE PLAN PREVIOUSLY APPROVED UNDER THE PROVISIONS OF THE LEON COUNTY CODE OF LAWS COMMITTEE. THIS _____ DAY OF _____, 2003

_____ GROWTH & ENVIRONMENTAL MANAGEMENT DEPARTMENT

COUNTY COMMISSION

THE BOARD OF COMMISSIONERS OF LEON COUNTY, FLORIDA APPROVES AND JOINS IN DEDICATION OF THIS PLAT.
THIS _____ DAY OF _____ 2003

_____ CHAIRPERSON

_____ COUNTY ATTORNEY

_____ COUNTY ENGINEER

CLERK OF THE CIRCUIT COURT

ACCEPTED FOR FILES AND RECORDED THIS _____ DAY OF _____ A.D. 2003, IN PLAT BOOK _____, PAGE _____

_____ CLERK OF THE CIRCUIT COURT, LEON COUNTY, FLORIDA

CLERK'S SEAL

EASEMENTS

ALL PLATTED UTILITY EASEMENTS SHALL PROVIDE THAT SUCH EASEMENTS SHALL ALSO BE EASEMENTS FOR THE CONSTRUCTION, INSTALLATION, MAINTENANCE, AND OPERATION OF CABLE TELEVISION SERVICE. PROVIDED, HOWEVER, NO SUCH CONSTRUCTION, INSTALLATION, MAINTENANCE, AND OPERATION OF CABLE TELEVISION SERVICES SHALL INTERFERE WITH THE FACILITIES AND SERVICES OF AN ELECTRIC, TELEPHONE, GAS, OR OTHER PUBLIC UTILITY. IN THE EVENT A CABLE TELEVISION COMPANY DAMAGES THE FACILITIES OF A PUBLIC UTILITY, IT SHALL BE SOLELY RESPONSIBLE FOR THE DAMAGES. THIS SECTION SHALL NOT APPLY TO THOSE PRIVATE EASEMENTS GRANTED TO OR OBTAINED BY A PARTICULAR ELECTRIC, TELEPHONE, GAS, OR OTHER PUBLIC UTILITY. SUCH CONSTRUCTION, INSTALLATION, MAINTENANCE, AND OPERATION SHALL COMPLY WITH THE NATIONAL ELECTRICAL SAFETY CODE AS ADOPTED BY THE FLORIDA PUBLIC SERVICE COMMISSION.

THE CONSTRUCTION OF PERMANENT STRUCTURES INCLUDING FENCES BUT EXCLUDING DRIVEWAYS, BY THE PROPERTY OWNER IS PROHIBITED WITHIN PUBLIC DRAINAGE, UTILITY AND SANITARY SEWER EASEMENTS.

MAINTENANCE

HIDDEN MEADOW COURT AS DEPICTED HEREON SHALL BE MAINTAINED BY THE HIDDEN MEADOW HOMEOWNERS ASSOCIATION, INC. AND LEON COUNTY IS NOT RESPONSIBLE FOR THE MAINTENANCE THEREOF.

NOTICE

This plat, as recorded in its graphic form, is the official depiction of the subdivided lands described herein and will in no circumstances be supplanted in authority by any other graphic or digital form of the plat.

Subject to Covenants and Restrictions as recorded in Official Records Book 2813, Page 867 of the Public Records of Leon County, Florida.

There may be additional restrictions that are not recorded on this plat that may be found in the Public Records of Leon County, Florida.

PLAT REVIEWED FOR COMPLIANCE WITH CHAPTER 177, FLORIDA STATUTES

_____ BROWARD D. WIKES — DATE
REGISTERED LAND SURVEYOR
FLORIDA CERTIFICATE No. 2699

SURVEYOR'S CERTIFICATE

I hereby certify that this survey was made under My responsible direction and supervision, and is a correct representation of the lands surveyed, that the permanent reference monuments and permanent control points have been set and that the survey data and monumentation complies with Chapter 177, of the Florida Statutes, and with Chapter 61G17-6 Florida Administrative Code.

_____
George E. Gunn, Jr.
Professional Surveyor and Mapper
Florida Certificate No. 5831
Certificate of Authorization No. 7172

GEORGE E. GUNN, JR.
SURVEYING AND MAPPING
1014-A METROPOLITAN BLVD. TALLAHASSEE, FL. 32308 PHONE (850) 904-6

JOB No.: 00038

SHEET 1 OF 4

Attachment # 1
Page 1 of 4

PLAT BOOK ____ PAGE ____

HIDDEN MEADOW

A SUBDIVISION LYING IN THE SOUTHEAST QUARTER OF SECTION 4, TOWNSHIP 1 SOUTH, RANGE 3 WEST, LEON COUNTY, FLORIDA

PRM LS 5831 MOT DISC

METAL CAP IN TOP OF 4 INCH SQUARE CONCRETE MONUMENT MARKING ALL PERMANENT REFERENCE MONUMENTS (P.R.M.) AND ALL PERMANENT CONTROL POINTS (P.C.P.) UNLESS OTHERWISE SHOWN.

LS 5831

PLASTIC CAPS ON 5/8 INCH RE-BAR MARKING ALL LOT CORNERS UNLESS OTHERWISE SHOWN

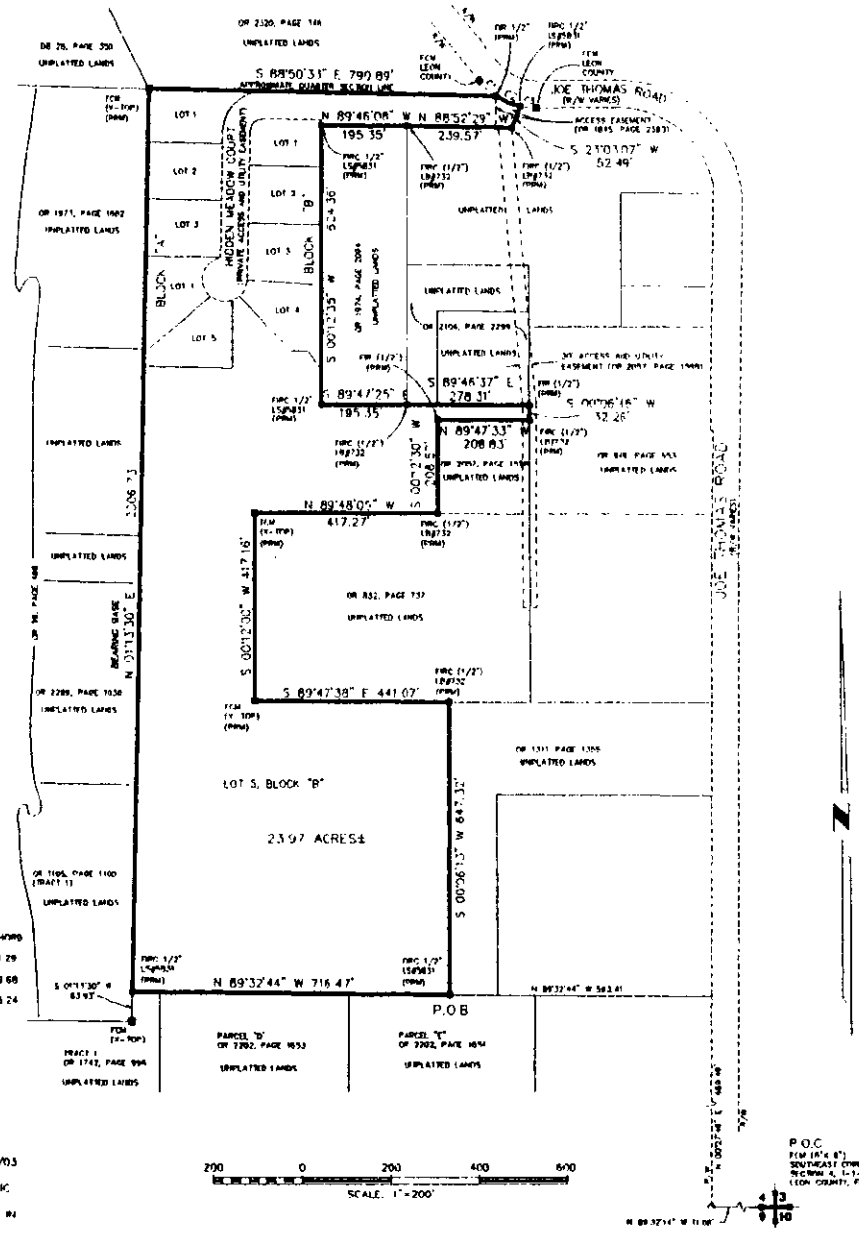

● FIR - FOUND IRON ROD
■ FCM - FOUND CONCRETE MONUMENT (4"x 4") UNLESS OTHERWISE NOTED.
○ SIRL - SET IRON ROD (5/8") WITH PLASTIC CAP (LAND SURVEYOR CERTIFICATION NUMBER 5831) ONLY AS NOTED
□ SCM - SET CONCRETE MONUMENT (4"x 4") WITH METAL CAP (LAND SURVEYOR CERTIFICATION NUMBER 5831)
FIRC - FOUND IRON ROD (5/8") WITH PLASTIC CAP
P.O.B - POINT OF BEGINNING
P.O.C - POINT OF COMMENCEMENT
P.C. - POINT OF CURVATURE
P.T. - POINT OF TANGENCY
OR - OFFICIAL RECORDS BOOK
PB - PLAT BOOK
LS - LAND SURVEYOR CERTIFICATION NUMBER
LB - LAND SURVEYING CERTIFICATE OF AUTHORIZATION NUMBER
R/W - RIGHT OF WAY
P.R.M. - PERMANENT REFERENCE MONUMENT
P.C.P. - PERMANENT CONTROL POINT
P.P. - PADRIS POINT
H.O.A. - HOME OWNERS ASSOCIATION

CURVE	DELTA	RADIUS	ARC	TANGENT	BEARING	CHORD
C1	17°29'47"	168.62	51.49	25.95	N 89°05'35" W	51.29
C2	20°23'24"	168.62	60.00	30.32	S 68°02'13" E	59.68
C3	12°20'27"	169.60	36.31	18.23	S 84°25'15" E	36.24

SURVEYORS NOTES

1) ALL MEASUREMENTS ARE HORIZONTAL AND IN U.S. FEET
2) BOUNDARY SURVEY DATE: 11/30/01, DRAWING DATE: 2/18/03
3) BEARINGS BASED ON THE WEST LINE OF LANDS DESCRIBED IN OFFICIAL RECORDS BOOK 1845, PAGE 2383 OF THE PUBLIC RECORDS OF LEON COUNTY, FLORIDA
4) BOUNDARY INFORMATION BASED ON DESCRIPTION RECORDED IN OFFICIAL RECORDS BOOK 1845, PAGE 2383 OF THE PUBLIC RECORDS OF LEON COUNTY, FLORIDA

EASEMENTS:

ALL PLATTED UTILITY EASEMENTS SHALL PROVIDE THAT SUCH EASEMENTS SHALL ALSO BE EASEMENTS FOR THE CONSTRUCTION, INSTALLATION, MAINTENANCE, AND OPERATION OF CABLE TELEVISION SERVICE, PROVIDED, HOWEVER, NO SUCH CONSTRUCTION, INSTALLATION, MAINTENANCE, AND OPERATION OF CABLE TELEVISION SERVICES SHALL INTERFERE WITH THE FACILITIES AND SERVICES OF AN ELECTRIC, TELEPHONE, GAS, OR OTHER PUBLIC UTILITY. IN THE EVENT A CABLE TELEVISION COMPANY DAMAGES THE FACILITIES OF A PUBLIC UTILITY, IT SHALL BE SOLELY RESPONSIBLE FOR THE DAMAGES. THIS SECTION SHALL NOT APPLY TO THOSE PRIVATE EASEMENTS GRANTED TO OR OBTAINED BY A PARTICULAR ELECTRIC, TELEPHONE, GAS, OR OTHER PUBLIC UTILITY. SUCH CONSTRUCTION, INSTALLATION, MAINTENANCE, AND OPERATION SHALL COMPLY WITH THE NATIONAL ELECTRICAL SAFETY CODE AS ADOPTED BY THE FLORIDA PUBLIC SERVICE COMMISSION.

THE CONSTRUCTION OF PERMANENT STRUCTURES INCLUDING FENCES BUT EXCLUDING DRIVEWAYS, BY THE PROPERTY OWNER IS PROHIBITED WITHIN PUBLIC DRAINAGE, UTILITY AND SANITARY SEWER EASEMENTS.

MAINTENANCE

HIDDEN MEADOW COURT AS DEPICTED HEREON SHALL BE MAINTAINED BY THE HIDDEN MEADOW HOMEOWNERS ASSOCIATION, INC. AND LEON COUNTY IS NOT RESPONSIBLE FOR THE MAINTENANCE THEREOF.

NOTICE:

This plat, as recorded in its graphic form, is the official depiction of the subdivided lands described herein and will in no circumstances be supplanted in authority by any other graphic or digital form of the plat.

Subject to Covenants and Restrictions as recorded in Official Records Book 2813, Page 887 of the Public Records of Leon County, Florida.

There may be additional restrictions that are not recorded on this plat that may be found in the Public Records of Leon County, Florida.

PLAT REVIEWED FOR COMPLIANCE WITH CHAPTER 177, FLORIDA STATUTES

BROWARD D. WILKES — DATE
REGISTERED LAND SURVEYOR
FLORIDA CERTIFICATE No. 2698

SURVEYORS CERTIFICATE.

I hereby certify that this survey was made under My responsible direction and supervision, and is a Correct representation of the lands surveyed, that the permanent reference monuments and permanent control points have been set and that the survey data and monumentation complies with Chapter 177, of the Florida Statutes, and with Chapter 61G17-6 Florida Administrative Code.

George E. Gunn, Jr.
Professional Surveyor and Mapper
Florida Certificate No. 5831
Certificate of Authorization No. 7172

GEORGE E. GUNN, JR.
SURVEYING AND MAPPING
1884-A METROPOLITAN BLVD. TALLAHASSEE, FL. 32308 PHONE (850) 386-07

JOB No.: 00038

SHEET 2 OF 4

Attachment # 1
Page 2 of 4

HIDDEN MEADOW

A SUBDIVISION LYING IN THE SOUTHEAST QUARTER OF SECTION 4, TOWNSHIP 1 SOUTH, RANGE 3 WEST, LEON COUNTY, FLORIDA

PLAT BOOK _____ PAGE _____

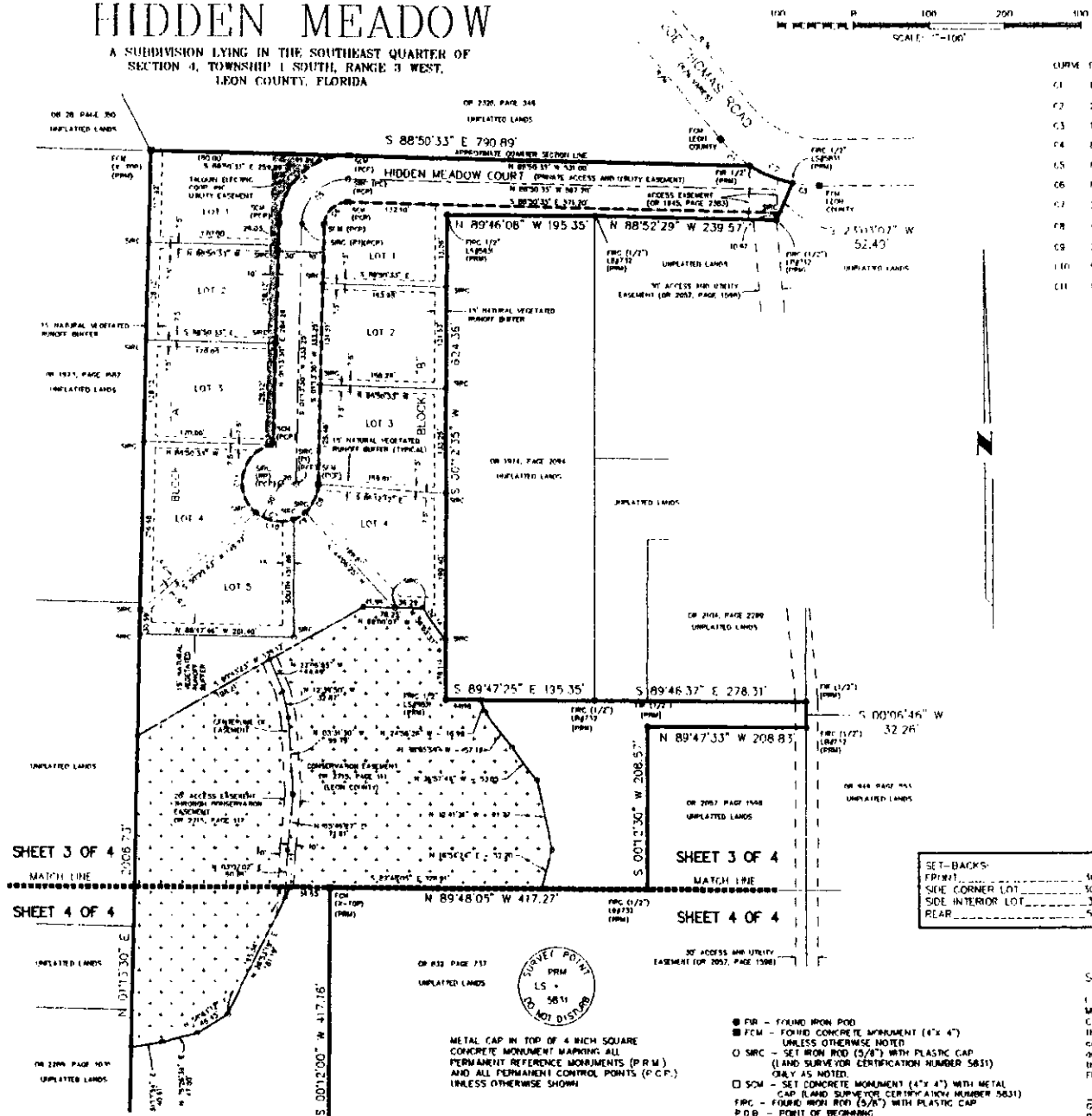

CURVE	DELTA	RADIUS	ARC	TANGENT	BEARING	CHORD
C1	17°24'47"	168.62	51.49	25.95	N 49°05'15" W	51.29
C2	20°23'24"	168.60	60.00	30.32	S 68°02'13" E	59.68
C3	12°29'27"	168.60	36.31	18.23	S 84°25'15" E	36.24
C4	89°55'57"	90.00	141.27	89.89	S 46°11'28" W	127.20
C5	89°55'57"	60.00	94.18	59.93	S 46°11'28" W	84.80
C6	89°55'57"	30.00	47.09	29.96	S 46°11'28" W	42.40
C7	258°27'47"	50.00	225.55	-61.24	S 49°52'37" E	77.46
C8	48°07'55"	50.00	42.00	22.33	S 27°17'27" W	40.78
C9	20°34'34"	50.00	17.96	9.08	S 59°38'42" W	17.86
C10	59°16'58"	50.00	51.73	28.45	N 80°27'37" W	49.46
C11	130°18'29"	50.00	113.66	108.39	N 14°27'07" E	90.80

EASEMENTS:

ALL PLATTED UTILITY EASEMENTS SHALL PROVIDE THAT SUCH EASEMENTS SHALL ALSO BE EASEMENTS FOR THE CONSTRUCTION, INSTALLATION, MAINTENANCE, AND OPERATION OF CABLE TELEVISION SERVICE; PROVIDED, HOWEVER, NO SUCH CONSTRUCTION, INSTALLATION, MAINTENANCE, AND OPERATION OF CABLE TELEVISION SERVICES SHALL INTERFERE WITH THE FACILITIES AND SERVICES OF AN ELECTRIC, TELEPHONE, GAS, OR OTHER PUBLIC UTILITY. IN THE EVENT A CABLE TELEVISION COMPANY DAMAGES THE FACILITIES OF A PUBLIC UTILITY, IT SHALL BE SOLELY RESPONSIBLE FOR THE DAMAGES. THIS SECTION SHALL NOT APPLY TO THOSE PRIVATE EASEMENTS GRANTED TO OR OBTAINED BY A PARTICULAR ELECTRIC, TELEPHONE, GAS, OR OTHER PUBLIC UTILITY. SUCH CONSTRUCTION, INSTALLATION, MAINTENANCE, AND OPERATION SHALL COMPLY WITH THE NATIONAL ELECTRICAL SAFETY CODE AS ADOPTED BY THE FLORIDA PUBLIC SERVICE COMMISSION.

THE CONSTRUCTION OF PERMANENT STRUCTURES, INCLUDING FENCES BUT EXCLUDING DRIVEWAYS, BY THE PROPERTY OWNER IS PROHIBITED WITHIN PUBLIC DRAINAGE, UTILITY AND SANITARY SEWER EASEMENTS.

MAINTENANCE

HIDDEN MEADOW COURT AS DEPICTED HEREON SHALL BE MAINTAINED BY THE HIDDEN MEADOW HOMEOWNERS ASSOCIATION, INC. AND LEON COUNTY IS NOT RESPONSIBLE FOR THE MAINTENANCE THEREOF.

NOTICE:

This plat, as recorded in its graphic form, is the official depiction of the subdivided lands described herein and will in no circumstances be supplanted in authority by any other graphic or digital form of the plat.

Subject to Covenants and Restrictions as recorded in Official Records Book 2813, Page 667 of the Public Records of Leon County, Florida.

There may be additional restrictions that are not recorded on this plat that may be found in the Public Records of Leon County, Florida.

PLAT REVIEWED FOR COMPLIANCE WITH CHAPTER 177, FLORIDA STATUTES

BROWARD D. WILKES — DATE
REGISTERED LAND SURVEYOR
FLORIDA CERTIFICATE No. 2638

SET-BACKS:
FRONT ..... 30 FEET
SIDE CORNER LOT ..... 30 FEET
SIDE INTERIOR LOT ..... 30 FEET
REAR ..... 50 FEET

METAL CAP IN TOP OF 4 INCH SQUARE CONCRETE MONUMENT MARKING ALL PERMANENT REFERENCE MONUMENTS (P.R.M.) AND ALL PERMANENT CONTROL POINTS (P.C.P.) UNLESS OTHERWISE SHOWN

LS 5831

PLASTIC CAPS ON 5/8 INCH RE-BAR MARKING ALL LOT CORNERS UNLESS OTHERWISE SHOWN

- ● FIR – FOUND IRON ROD
- ■ FCM – FOUND CONCRETE MONUMENT (4"x 4") UNLESS OTHERWISE NOTED
- ○ SIRC – SET IRON ROD (5/8") WITH PLASTIC CAP (LAND SURVEYOR CERTIFICATION NUMBER 5831) ONLY AS NOTED.
- □ SCM – SET CONCRETE MONUMENT (4"x 4") WITH METAL CAP (LAND SURVEYOR CERTIFICATION NUMBER 5831)
- FIRC – FOUND IRON ROD (5/8") WITH PLASTIC CAP
- P.O.B. – POINT OF BEGINNING
- P.O.C. – POINT OF COMMENCEMENT
- P.C. – POINT OF CURVATURE
- P.T. – POINT OF TANGENCY
- OR – OFFICIAL RECORDS BOOK
- PB – PLAT BOOK
- LS – LAND SURVEYOR CERTIFICATION NUMBER
- LB – LAND SURVEYING CERTIFICATE OF AUTHORIZATION NUMBER
- R/W – RIGHT OF WAY
- P.R.M. – PERMANENT REFERENCE MONUMENT
- P.C.P. – PERMANENT CONTROL POINT
- RP – RADIUS POINT
- H.O.A. – HOME OWNERS ASSOCIATION

SURVEYORS NOTES:

1) ALL MEASUREMENTS ARE HORIZONTAL AND IN U.S. FEET
2) BOUNDARY SURVEY DATE: 11/30/01, DRAWING DATE: 2/18/03.
3). BEARINGS BASED ON THE WEST LINE OF LANDS DESCRIBED IN OFFICIAL RECORDS BOOK 1845, PAGE 2383 OF THE PUBLIC RECORDS OF LEON COUNTY, FLORIDA
4). BOUNDARY INFORMATION BASED ON DESCRIPTION RECORDED IN OFFICIAL RECORDS BOOK 1845, PAGE 2383 OF THE PUBLIC RECORDS OF LEON COUNTY, FLORIDA.
5) THIS SURVEY IS NOT VALID WITHOUT THE SIGNATURE AND ORIGINAL RAISED SEAL OF A FLORIDA LICENSED SURVEYOR AND MAPPER

SURVEYORS CERTIFICATE:

I hereby certify that this survey was made under My responsible direction and supervision, and is a Correct representation of the lands surveyed, that the permanent reference monuments and permanent control points have been set and that the survey data and monumentation complies with Chapter 177, of the Florida Statutes, and with Chapter 61G17-6 Florida Administrative Code.

George E. Gunn, Jr
Professional Surveyor and Mapper
Florida Certificate No. 5831
Certificate of Authorization No. 7172

GEORGE E. GUNN, JR
SURVEYING AND MAPPING
1024-A METROPOLITAN BLVD TALLAHASSEE, FL 32308 PHONE (850) 386-0742

JOB No.: 00038

SHEET 3 OF 4

Attachment # 3
Page 3 of 4

PLAT BOOK _____ PAGE _____

HIDDEN MEADOW

A SUBDIVISION LYING IN THE SOUTHEAST QUARTER OF SECTION 4, TOWNSHIP 1 SOUTH, RANGE 3 WEST, LEON COUNTY, FLORIDA

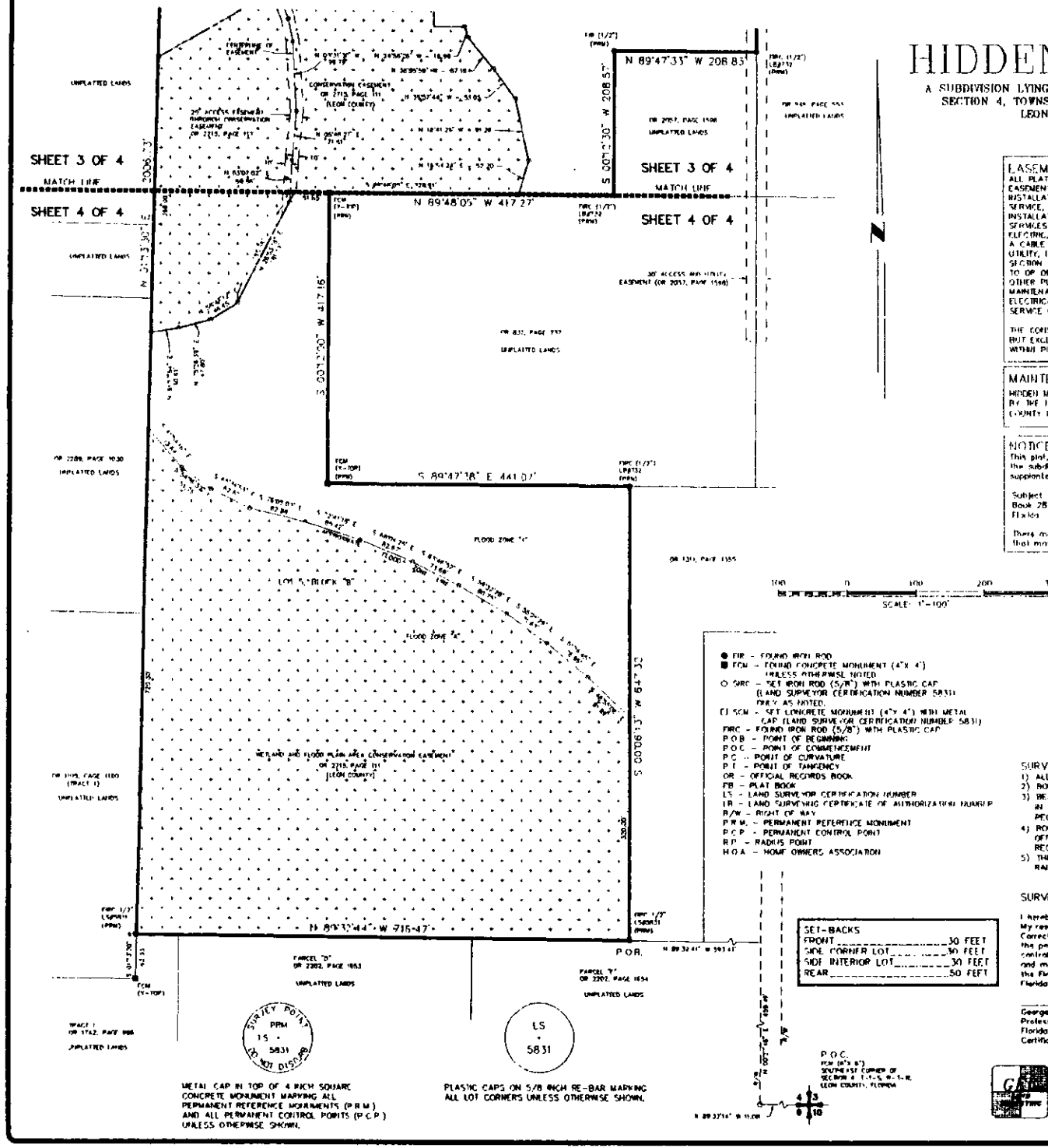

EASEMENTS:

ALL PLATTED UTILITY EASEMENTS SHALL PROVIDE THAT SUCH EASEMENTS SHALL ALSO BE EASEMENTS FOR THE CONSTRUCTION, INSTALLATION, MAINTENANCE, AND OPERATION OF CABLE TELEVISION SERVICE, PROVIDED, HOWEVER, NO SUCH CONSTRUCTION, INSTALLATION, MAINTENANCE, AND OPERATION OF CABLE TELEVISION SERVICES SHALL INTERFERE WITH THE FACILITIES AND SERVICES OF AN ELECTRIC, TELEPHONE, GAS, OR OTHER PUBLIC UTILITY. IN THE EVENT A CABLE TELEVISION COMPANY DAMAGES THE FACILITIES OF A PUBLIC UTILITY, IT SHALL BE SOLELY RESPONSIBLE FOR THE DAMAGES. THIS SECTION SHALL NOT APPLY TO THOSE PRIVATE EASEMENTS GRANTED TO OR OBTAINED BY A PARTICULAR ELECTRIC, TELEPHONE, GAS, OR OTHER PUBLIC UTILITY. SUCH CONSTRUCTION, INSTALLATION, MAINTENANCE, AND OPERATION SHALL COMPLY WITH THE NATIONAL ELECTRICAL SAFETY CODE AS ADOPTED BY THE FLORIDA PUBLIC SERVICE COMMISSION.

THE CONSTRUCTION OF PERMANENT STRUCTURES INCLUDING FENCES BUT EXCLUDING DRIVEWAYS, BY THE PROPERTY OWNER IS PROHIBITED WITHIN PUBLIC DRAINAGE, UTILITY AND SANITARY SEWER EASEMENTS.

MAINTENANCE

HIDDEN MEADOW COURT AS DEPICTED HEREON SHALL BE MAINTAINED BY THE HIDDEN MEADOW HOMEOWNERS ASSOCIATION, INC. AND LEON COUNTY IS NOT RESPONSIBLE FOR THE MAINTENANCE THEREOF.

NOTICE:

This plat, as recorded in its graphic form, is the official depiction of the subdivided lands described herein and will in no circumstances be supplanted in authority by any other graphic or digital form of the plat.

Subject to Covenants and Restrictions as recorded in Official Records Book 2813, Page 667 of the Public Records of Leon County, Florida.

There may be additional restrictions that are not recorded on the plat that may be found in the Public Records of Leon County, Florida.

PLAT REVIEWED FOR COMPLIANCE WITH CHAPTER 177, FLORIDA STATUTES

BROWARD D. WILKES — DATE:
REGISTERED LAND SURVEYOR
FLORIDA CERTIFICATE No. 2698

- ● FIR - FOUND IRON ROD
- ■ FCM - FOUND CONCRETE MONUMENT (4"X 4") UNLESS OTHERWISE NOTED
- ○ SIRC - SET IRON ROD (5/8") WITH PLASTIC CAP (LAND SURVEYOR CERTIFICATION NUMBER 5831) ONLY AS NOTED.
- ☐ SCM - SET CONCRETE MONUMENT (4"X 4") WITH METAL CAP (LAND SURVEYOR CERTIFICATION NUMBER 5831)

FIRC - FOUND IRON ROD (5/8") WITH PLASTIC CAP
P.O.B - POINT OF BEGINNING
P.O.C - POINT OF COMMENCEMENT
P.C - POINT OF CURVATURE
P.T - POINT OF TANGENCY
OR - OFFICIAL RECORDS BOOK
PB - PLAT BOOK
LS - LAND SURVEYOR CERTIFICATION NUMBER
LB - LAND SURVEYING CERTIFICATE OF AUTHORIZATION NUMBER
R/W - RIGHT OF WAY
P.R.M. - PERMANENT REFERENCE MONUMENT
P.C.P. - PERMANENT CONTROL POINT
R.P. - RADIUS POINT
H.O.A. - HOME OWNERS ASSOCIATION

SURVEYORS NOTES:

1) ALL MEASUREMENTS ARE HORIZONTAL AND IN U.S. FEET.
2) BOUNDARY SURVEY DATE: 11/30/01. DRAWING DATE: 2/16/03
3) BEARINGS BASED ON THE WEST LINE OF LANDS DESCRIBED IN OFFICIAL RECORDS BOOK 1845, PAGE 2383 OF THE PUBLIC RECORDS OF LEON COUNTY, FLORIDA
4) BOUNDARY INFORMATION BASED ON DESCRIPTION RECORDED IN OFFICIAL RECORDS BOOK 1845, PAGE 2383 OF THE PUBLIC RECORDS OF LEON COUNTY, FLORIDA
5) THIS SURVEY IS NOT VALID WITHOUT THE SIGNATURE AND ORIGINAL RAISED SEAL OF A FLORIDA LICENSED SURVEYOR AND MAPPER

SET-BACKS	
FRONT	30 FEET
SIDE CORNER LOT	30 FEET
SIDE INTERIOR LOT	30 FEET
REAR	50 FEET

SURVEYORS CERTIFICATE.

I hereby certify that this survey was made under My responsible direction and supervision, and is a Correct representation of the lands surveyed, that the permanent reference monuments and permanent control points have been set and that the survey data and monumentation complies with Chapter 177, of the Florida Statutes, and with Chapter 61G17-6 Florida Administrative Code

George E. Gunn, Jr.
Professional Surveyor and Mapper
Florida Certificate No. 5831
Certificate of Authorization No. 7172

SURVEY POINT PRM LS 5831 DO NOT DISTURB

METAL CAP IN TOP OF 4 INCH SQUARE CONCRETE MONUMENT MARKING ALL PERMANENT REFERENCE MONUMENTS (P.R.M.) AND ALL PERMANENT CONTROL POINTS (P.C.P.) UNLESS OTHERWISE SHOWN.

LS 5831

PLASTIC CAPS ON 5/8 INCH RE-BAR MARKING ALL LOT CORNERS UNLESS OTHERWISE SHOWN.

GEORGE E. GUNN, JR.
SURVEYING AND MAPPING
1624-A METROPOLITAN BLVD. TALLAHASSEE, FL 32308 PHONE (850) 386-8112

JOB No.: 00038 — SHEET 4 OF 4

Attachment #4
Page 4